

Construction Marine Transportation Management and Monitoring Plan

Woodfibre LNG Project

May 5, 2026

123221624EN-RPT0027



**Woodfibre
LNG**

Preamble

The Woodfibre Liquefied Natural Gas Project (the Project) is a liquefied natural gas export facility being constructed on the former Woodfibre Pulp and Paper Mill site in Átl'ka7tsem (Howe Sound), approximately seven kilometres south of Skwxwú7mesh (Squamish). The Project is on the historical location of a Skwxwú7mesh Úxwumixw (Squamish Nation) village known as Swiyát. Swiyát and Átl'ka7tsem (Howe Sound) are tied to the cultural well-being of Skwxwú7mesh Úxwumixw (Squamish Nation) members, their ancestors, and their descendants, and to other Indigenous groups as defined in the Project's Environmental Assessment Certificates. The Project is also operating within the traditional, ancestral, and unceded territory of the səliwətał (Tseil-Waututh) Nation and to other Indigenous groups as defined in the Project's Environmental Assessment Certificates. Woodfibre LNG General Partner Inc. recognizes the importance of these areas to the Skwxwú7mesh stélmexw (Squamish People), and other Indigenous groups. Woodfibre LNG General Partner Inc. seeks to construct and operate the Project in a manner that is respectful of Indigenous values. This Construction Marine Transportation Management and Monitoring Plan is primarily written in English with important place names, species, phrases, and passages provided in Skwxwú7mesh sníchim (the Squamish language).

Temíxwiýikw chet wa naantem chet ti temíxw Swiyát
Chet wa sméñhemswit kwis ns7éyxnitas chet ti temíxw
We7ú chet kwis t'íchimwit iy íwás chet eḵ' l tti.

Our ancient ancestors named this place Swiyát
We, as their descendants safeguard these lands
We will continue to swim and fish in these clear waters.

Limitations and Sign-off

This document entitled Construction Marine Transportation Management and Monitoring Plan¹ was prepared by Stantec Consulting Ltd. (“Stantec”) for the account of Woodfibre LNG General Partner Inc. (the “Client”).¹ Any reliance on this document by any third party is strictly prohibited. The material in it reflects Stantec’s professional judgment in light of the scope, schedule and other limitations stated in the document and in the contract between Stantec and the Client. The opinions in the document are based on conditions and information existing at the time the document was published and do not take into account any subsequent changes. In preparing the document, Stantec did not verify information supplied to it by others. Any use which a third party makes of this document is the responsibility of such third party. Such third party agrees that Stantec shall not be responsible for costs or damages of any kind, if any, suffered by it or any other third party as a result of decisions made or actions taken based on this document.

Written by:

Signature
Megan Macdonald, B.Sc., BIT

Printed Name

Reviewed by:

Signature
Frank Bohlken, B.Sc., MRM

Printed Name

Approved by:

Signature
Adriana MacLeod, B.Sc.

Printed Name

¹ A draft version of this Construction Marine Transportation Management and Monitoring Plan was prepared by Hemmera, a subsidiary of Ausenco. The draft version has been revised and updated by Stantec Consulting Ltd. (Stantec) at the request of Woodfibre LNG General Partner Inc.

Table of Contents

LIMITATIONS AND SIGN-OFF	II
REVISIONS TABLE.....	V
ABBREVIATIONS	VI
GLOSSARY	VIII
1.0 INTRODUCTION.....	1
1.1 OVERVIEW.....	1
1.2 OBJECTIVE	4
1.2.1 EAC Conditions	5
1.2.2 FDS Conditions	6
1.2.3 SNEAA Conditions	7
1.2.4 EAC Application Table 22-1 Commitments	7
2.0 REGULATORY FRAMEWORK.....	9
2.1 MARITIME REGULATORY FRAMEWORK.....	9
2.2 TERMPOL.....	11
3.0 ROLES AND RESPONSIBILITIES	12
4.0 CONSTRUCTION ACTIVITIES THAT HAVE THE POTENTIAL TO INTERFERE WITH MARINE NAVIGATION	15
4.1 TRANSPORTATION OF MATERIALS, EQUIPMENT AND WORKERS	15
4.2 MARINE INFRASTRUCTURE	20
5.0 MARINE TRANSPORTATION SETTING.....	22
5.1 INDIGENOUS MARINE USE.....	22
5.2 COMMERCIAL SHIPPING AND PASSENGER FERRY USE.....	24
5.3 RECREATIONAL AND TOURISM USE	26
5.4 AREAS OF INTERSECTING MARINE USE.....	28
5.4.1 Potential Areas of Intersecting Marine Use along the Project’s Primary Shipping Route	28
5.4.2 Potential Areas of Intersecting Marine Use in St’a7mes (Squamish Harbour)	28
6.0 MARINE TRANSPORTATION MANAGEMENT AND MITIGATION MEASURES	30
6.1 PROJECT DESIGN MEASURES AND CONSTRUCTION PROCEDURE MITIGATIONS.....	30
6.1.1 Construction Marine Safety Zone.....	30
6.1.2 Project Vessel Operation.....	30
6.1.3 Notices and Navigational Warnings	31
6.1.4 Aids to Navigation.....	32
6.1.5 Ballast Water Management, Anchoring and Propellor Wash	32
6.2 ADDITIONAL MITIGATION MEASURES	32
6.2.1 Coordinating Construction Activities with Other Operations	32
6.2.2 Traditional Use and Indigenous Harvesting	33

**WOODFIBRE LNG PROJECT:
CONSTRUCTION MARINE TRANSPORTATION MANAGEMENT AND MONITORING PLAN**

6.2.3	St'a7mes (Squamish Harbour) Vessel Traffic Plan	33
7.0	MARINE COMMUNICATIONS PROTOCOL.....	35
7.1	MARINE ACTIVITY INFORMATION: VESSEL ROUTES, SCHEDULES, AND COORDINATING ACTIVITIES	35
7.2	ENGAGEMENT WITH INDIGENOUS GROUPS AND THE MARINE USERS GROUP (MUG).....	36
7.3	PROJECT CONCERNS AND COMPLAINTS FEEDBACK MECHANISM	36
8.0	ÍNEXWANTAS (MONITORING) AND REPORTING.....	37
9.0	REFERENCES.....	39

LIST OF TABLES

Table 1: EAC Condition Relevant to the Construction Marine Transportation Management and Monitoring Plan	5
Table 2: FDS Conditions Relevant to the Construction Marine Transportation Management and Monitoring Plan	6
Table 3: Summary of Mitigation Measures Applicable to Construction and Associated Environmental Management Plans	8
Table 4: Overview of Roles and Responsibilities	12
Table 5: Marine User Group (MUG) Invitees	13
Table 6: Marine Construction and Transportation Activities	16
Table 7: Indicative Vessel Origin for the Transportation of Materials and Equipment to/from the Project Site	17
Table 8: Example Project-related Vessels ¹	18

LIST OF FIGURES

Figure 1: Location Overview	2
Figure 2: Certified Project Area and Key Project Components.....	3
Figure 3: Marine Transport Project Access Routes	19
Figure 4: Marine Project Infrastructure	21
Figure 5: Skwxwú7mesh Úxwumíxw (Squamish Nation) Canoe Journeys	23
Figure 6: Commercial Fishing Management Boundaries.....	25
Figure 7: Recreational Features	27

LIST OF APPENDICES

APPENDIX A ENVIRONMENTAL ASSESSMENT CERTIFICATE APPLICATION MITIGATION MEASURES	A.1
APPENDIX B MARITIME REGULATORY FRAMEWORK.....	B.1
APPENDIX C MARINE TRANSPORTATION SETTING.....	C.1
C.1 Indigenous Marine Use	C.1
C.2 Commercial Shipping Use.....	C.4
C.3 Marine Based Recreation and Tourism	C.17
C.4 Automatic Identification System (AIS) Data	C.24
C.5 References.....	C.25
APPENDIX D CONSTRUCTION WAKE VERIFICATION PLAN.....	D.1

Revisions Table

Revision #	Rationale for Revision	Revision Date
01	Plan developed to fulfill Condition 16 of EAC #15-02	September 15, 2023
02	Plan revised to incorporate edits from annual review.	January 24, 2025
03	Plan revised to incorporate Floatel #2 and address comments from consulted parties.	April 10, 2026
03	Plan revised to incorporate comments from EAO	May 4, 2026

Abbreviations

AIS	Automatic Identification System
BC	British Columbia
BC EAO	BC Environmental Assessment Office
CCG	Canadian Coast Guard
CEMP	Construction Environmental Management Plan
CNWA	<i>Canadian Navigable Waters Act</i>
CPA	Certified Project Area
CSA	<i>Canada Shipping Act</i>
DFO	Fisheries and Oceans Canada
DoS	District of Squamish
EAC	Environmental Assessment Certificate
EMP	Environmental Management Plan
FDS	Federal Decision Statement
IMO	International Maritime Organization
km	Kilometre
lbs.	Pounds
LNG	liquefied natural gas
m ³	cubic metre
MCTS	Marine Communications and Traffic Services
MSZ	Marine Safety Zone
MTMMP	Marine Transport Management and Monitoring Plan
MUG	Marine Users Group
NAVWARN	Navigational Warnings
NPP	Navigation Protection Program (TC)
PFMA	Pacific Fisheries Management Area
the Project	Woodfibre Liquefied Natural Gas Project
RCA	Rockfish Conservation Area

**WOODFIBRE LNG PROJECT:
CONSTRUCTION MARINE TRANSPORTATION MANAGEMENT AND MONITORING PLAN**

SNEAA	Squamish Nation Environmental Assessment Agreement
SWS	Squamish Windsports Society
TERMPOL	Technical Review Process of Marine Terminal Systems and Transshipment Sites
TSB	Transportation Safety Board
VHF	Very High Frequency
VTS	Vessel Traffic Services
Woodfibre LNG	Woodfibre LNG General Partner Inc.

Glossary

Adaptive Management	A systematic process for continually improving management policies and practices by learning from the outcomes of operational programs.
Adverse Effect	An effect that is detrimental to a specific valued component relative to baseline.
Application	The environmental assessment application filed by Woodfibre LNG with the BC Environmental Assessment Office in respect to the Project.
Construction	Upgrading, repairing, replacing, and removing any existing work or infrastructure, and building new infrastructure.
Emergency	A situation that calls for immediate and targeted action because it has resulted or may result in undue risk to the health and safety of Project personnel or the public, significant damage to property or equipment, significant damage to public property or equipment, and damage to the environment.
Floatel(s)	Temporary self-contained floating worker accommodations.
Project Marine Access Route	The navigational route that a Project vessel, including passenger ferries, water taxis, and cargo vessels, is expected to transit when moving equipment, materials, or workers to and from the Certified Project Area during the construction phase of the Project.
West-Barr Lease	An industrial site located on the east side of Mamquam Blind Channel, in St'a7mes (Squamish Harbour) will provide worker transportation via water taxi and passenger ferry access to the site, and will accommodate parking requirements if user agreements can be resolved.
Stakeholders	Persons or groups who are directly or indirectly affected by a project, as well as those who may have interests in a project and/or the ability to influence its outcome, either positively or negatively.
Reporting Metrics	Used to measure and track the effectiveness and/or implementation of mitigation objectives.
Rights and Title Holders	Indigenous peoples' rights and title that are protected under the Canadian Constitution.

**WOODFIBRE LNG PROJECT:
CONSTRUCTION MARINE TRANSPORTATION MANAGEMENT AND MONITORING PLAN**

Squamish Nation
Environmental Assessment
Agreement

The formal agreement entered Skwxwú7mesh Úxwumixw and Woodfibre LNG which establishes Skwxwú7mesh Úxwumixw Conditions applicable to the Project and describes the process by which the Conditions will be satisfied.

1.0 INTRODUCTION

1.1 OVERVIEW

Woodfibre LNG General Partner Inc. (Woodfibre LNG) will construct and operate the Woodfibre Liquefied Natural Gas Project (the Project), which is located on the former Woodfibre Pulp Mill site approximately seven kilometres (km) southwest of Sk̓w̓x̓w̓ú7mesh (Squamish), British Columbia (BC) (Figure 1).

The Project will have capacity to liquefy up to 2.1 million tonnes per year of natural gas, have a storage capacity of 250,000 cubic metres (m³), and export the liquefied natural gas (LNG) via LNG tankers.

The Project underwent a comprehensive environmental assessment process from 2013 to 2015 and Woodfibre LNG received:

- an environmental assessment certificate (EAC) for the Certified Project Area (CPA) under the British Columbia *Environmental Assessment Act* (EAC #E15-02) in 2015;
- an environmental assessment approval from Sk̓w̓x̓w̓ú7mesh Úxwumixw (Squamish Nation) through the Squamish Nation Environmental Assessment Agreement (SNEAA) in 2015, and;
- a positive federal Decision Statement (FDS) under the *Canadian Environmental Assessment Act, 2012* (CEAA 2012) in 2016.

Four EAC amendments were granted by the BC Environmental Assessment Office (EAO) in 2017, 2019, 2023 and 2025 and the FDS was most recently reissued in 2025. Woodfibre LNG also received an extension on EAC#15-02 from the BC EAO in October 2020. The provincial, Sk̓w̓x̓w̓ú7mesh Úxwumixw (Squamish Nation), and federal environmental assessment processes have each yielded conditions of approval that Woodfibre LNG must address.

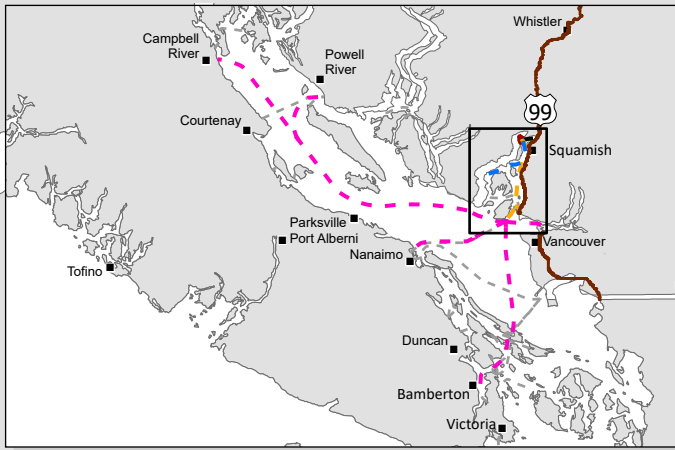
Most of the Project is on fee simple, industrially zoned, brownfield lands with more than 100 years of industrial use. There is no road access to the CPA, and all personnel, equipment, and supplies for the Project will be brought in by vessel via Átl'ka7tsem (Howe Sound). The Project will use electrical power sourced from BC Hydro, and gas will be supplied to the facility by Fortis BC.

The CPA and key project components are illustrated in Figure 2. Key project components are:

- land-based natural gas processing and liquefaction facilities
- a floating storage and offloading unit
- construction worker accommodation
- supporting infrastructure

The supporting infrastructure includes buildings (e.g., administration, control rooms, maintenance, dry storage and chemicals, fire house, first aid, safety and guardhouse), fencing (temporary and permanent), material storage and laydown areas, utility and loading lines, and boil off gas vapour lines.

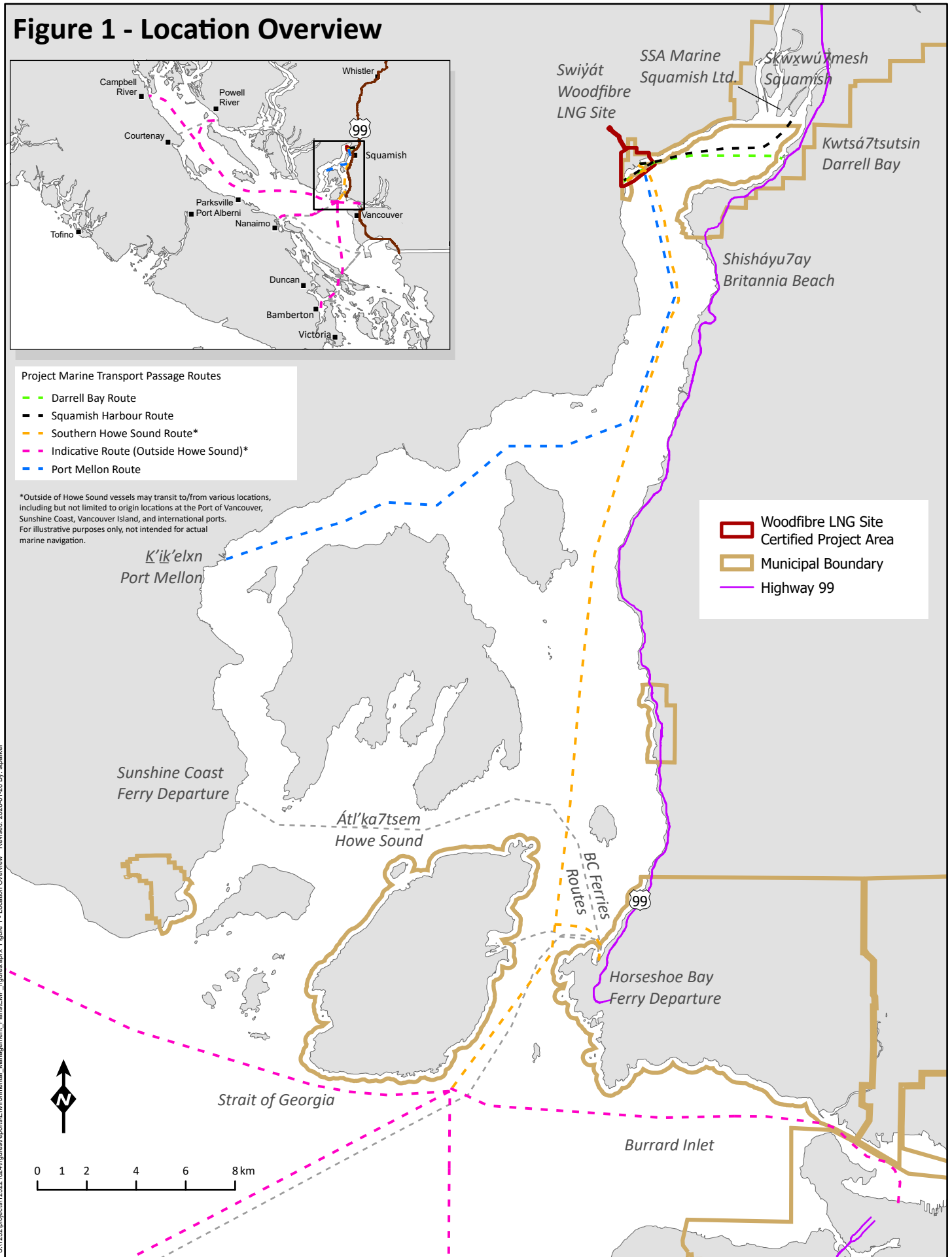
Figure 1 - Location Overview



Project Marine Transport Passage Routes

- Darrell Bay Route
- - - Squamish Harbour Route
- - - Southern Howe Sound Route*
- - - Indicative Route (Outside Howe Sound)*
- - - Port Mellon Route






*Outside of Howe Sound vessels may transit to/from various locations, including but not limited to origin locations at the Port of Vancouver, Sunshine Coast, Vancouver Island, and international ports. For illustrative purposes only, not intended for actual marine navigation.

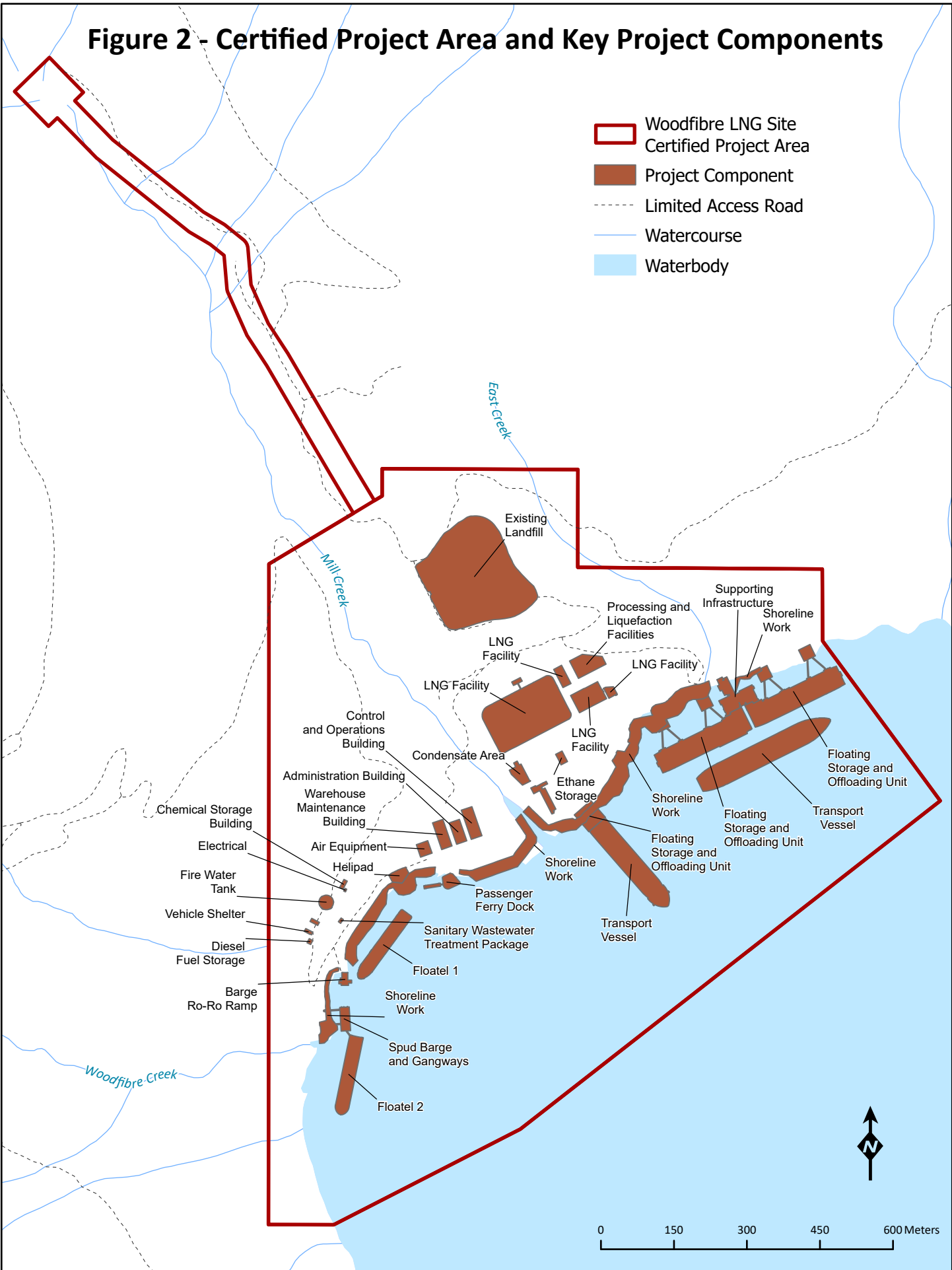


- Woodfibre LNG Site Certified Project Area
- Municipal Boundary
- Highway 99



Figure 2 - Certified Project Area and Key Project Components

-  Woodfibre LNG Site Certified Project Area
-  Project Component
-  Limited Access Road
-  Watercourse
-  Waterbody



S:\1232\projects\12322102\figures\reports\env\ronmental_Management_Plans\EMP_figures.aprx_Layout 2 - Certified Project Area_ Revised: 2025-10-27 By: siparker

WOODFIBRE LNG PROJECT: CONSTRUCTION MARINE TRANSPORTATION MANAGEMENT AND MONITORING PLAN

The works and activities that will occur as part of construction include, but are not limited to:

- marine early works (e.g., shoreline improvements and armoring, dock replacement or repairs), including improvements to the existing in-service (east and south) barge landing
- clearing vegetation and grubbing
- stripping and grading
- drilling and blasting, including excavation, crushing, screening, and hauling
- grouting and rock stabilization
- road, culvert, and bridge works
- construction of land-based natural gas processing and liquefaction facility
- construction support structures, services, and equipment
- construction of the floating storage and offloading unit
- marine facility construction of mooring dolphin supports and connecting trestles and gangways
- dredging if required

1.2 OBJECTIVE

The objectives of this Construction Marine Transportation Management and Monitoring Plan (Construction MTMMP) is to satisfy relevant EAC, FDS, and SNEAA conditions, as well as relevant mitigation commitments provided in Table 22-1 of the EAC Application.

Specifically, this Plan has been developed to address:

- EAC #15-02 Condition 16 (Marine Transportation and Monitoring Plan – Construction)
- FDS Condition 7.1
- Mitigation measures enabled by Condition 12 of SNEAA
- Relevant Table 22-1 EAC Application mitigation commitments

These conditions and mitigation measures are described further below. An Operations MTMMP will be prepared for the operations phase of the Project, which will include specific mitigation measures developed for the operation of LNG carriers and other vessels.

This Construction MTMMP is a living document and revisions will be made if relevant new information becomes available through the progression of the detailed engineering design of the Project, changes in legislation or regulation, if performance objectives are not met, or as required by Skwxwú7mesh Úxwumixw (Squamish Nation), Tsleil-Waututh Nation, and/or regulatory agencies. If the Construction MTMMP requires updating, Woodfibre LNG will prepare a red-line version identifying the changes that are made. The red-line version will be issued to Skwxwú7mesh Úxwumixw (Squamish Nation), Tsleil-Waututh Nation, and regulatory agencies for a 30-day review and comment period. After comments are received, the document will be updated and issued as a clean final revision for approval by Skwxwú7mesh Úxwumixw (Squamish Nation). As standard practice, the latest approved version of the Construction MTMMP will be implemented.

**WOODFIBRE LNG PROJECT:
CONSTRUCTION MARINE TRANSPORTATION MANAGEMENT AND MONITORING PLAN**

1.2.1 EAC Conditions

This Construction MTMMP has been developed to satisfy EAC Condition 16. Concordance of the sections of this Construction MTMMP with the specific requirements of EAC Condition 16 is provided in Table 1.

Table 1: EAC Condition Relevant to the Construction Marine Transportation Management and Monitoring Plan

Regulatory Instrument	Requirement	Cross-Reference
EAC Condition 16	The Holder must develop, in consultation with Transport Canada, Fisheries and Oceans Canada (DFO), Canadian Coast Guard (CCG), Pacific Pilotage Authority Canada, the District of Squamish (DoS), BC Ferries, Squamish Terminals ² , and Aboriginal groups a marine transport management and monitoring plan for the Project's construction phase.	Construction MTMMP
	Identify the means by which the marine transportation mitigation measures related to construction in the Application Table 22-1 under the heading "marine transport" (6.0, M7.3-1 to M7.3-17) will be implemented.	Section 6.0
	Identify construction activities that have the potential to interfere with marine navigation.	Section 4.0
	Identify existing and traditional navigational routes, fishing areas, habitat areas, harvesting areas, commercial shipping use, recreational and tourism use, Aboriginal groups' use, and any associated timing windows.	Section 5.0 Section 5.1 Section 5.2 Section 5.3 Appendix C
	Identify actions to inform affected stakeholders and Aboriginal groups of potential interference with marine navigation as a result of construction activities.	Section 7.0 Section 7.1
	Identify methods to coordinate activities with other marine users, including FortisBC.	Section 7.0 Section 7.1 Section 7.2
	Identify methods to minimize displacement of marine-based recreational activities.	Section 6.0 Section 6.1.5 Section 6.2.1 Section 6.2.3
	Identify mitigation measures to reduce disruption of marine navigation in Howe Sound as a result of construction activities.	Section 6.0 Section 6.1.5 Section 6.2.1 Section 6.2.3
	Identify methods to monitor the effects of the Holder's shipping activities on marine users during construction.	Section 8.0
	The Holder must provide the plan to EAO, Transport Canada, CCG, Pacific Pilotage Authority Canada, DFO, the DoS, BC Ferries, Squamish Terminals ² , and Aboriginal groups no less than 30 days prior to the Holder's planned date to commence construction. The Holder must implement the plan to the satisfaction of EAO.	Construction MTMMP

² Squamish Terminals is now SSA Marine Squamish Ltd.

1.2.2 FDS Conditions

This Construction MTMMP has been developed to satisfy FDS Condition 7.1. Concordance of the sections of this Construction MTMMP with the specific requirements of FDS Condition 7.1 is provided in Table 2.

Table 2: FDS Conditions Relevant to the Construction Marine Transportation Management and Monitoring Plan

Regulatory Instrument	Requirement	Cross-Reference
FDS 7.1	The Proponent shall, in consultation with Aboriginal groups and other marine users, develop, prior to construction, and implement, during all phases of the Designated Project, a communication protocol related to marine transportation. The communication protocol shall include procedures and practices for sharing information between the Proponent and Aboriginal groups and other marine users.	Section 7.0
FDS 7.1.1	Identify the location and timing of the construction activities associated with the Designated Project-related location and timing of ferry and water taxi traffic associated with the Designated Project and location of the marine access route to be used by the LNG vessels associated with the Designated Project in Howe Sound.	Section 4.0 LNG Vessels Applicable to Operations
FDS 7.1.2	Identify the location and timing of traditional activities by Aboriginal groups and activities by other marine users.	Section 5.0
FDS 7.1.3	Identify Designated Project -related safety procedures such as navigation aids, updated navigation charts, and use of escort tugboats.	Section 6.0 Section 6.1.3 Section 6.1.4
FDS 7.1.4	Identify areas where navigation may be controlled for safety reasons.	Section 6.0 Section 6.1.1
FDS 7.1.5	Provide speed profiles and schedules applicable to the operation of LNG Carrier vessels associated with the Designated Project.	Applicable to Operations; not included in the Construction MTMMP
FDS 7.1.6	Identify the ways in which Aboriginal groups and other marine users can provide feedback to the Proponent about the adverse environmental effects related to navigation caused by the activities associated with the Designated Project, including construction activities and the operation of ferry, water taxi and LNG vessels.	Section 7.0

1.2.3 SNEAA Conditions

The Sk̓wx̓wú7mesh Úxwumixw's (Squamish Nation's) environmental assessment process for the Project was designed to parallel the federal and provincial environmental assessment processes, whereby project effects on the Sk̓wx̓wú7mesh stélmexw (Squamish people)'s rights and title interests are identified, understood, and properly avoided or mitigated. The process for the Project ultimately resulted in the Sk̓wx̓wú7mesh Úxwumixw (Squamish Nation) issuing an environmental assessment certificate (#2015-001), which includes conditions described in the SNEAA that was issued on October 14, 2015. Per SNEAA, "*Squamish Nation has agreed that Woodfibre may proceed with carrying out the Project, subject to Woodfibre LNG meeting, and (as applicable) continuing to meet, the Squamish Nation Conditions as provided for in this Agreement.*"

- a) The SNEAA Conditions 6 and 12 (confidential) have applicability to the Construction MTMMP and are considered herein.

In accordance with SNEAA, the Construction MTMMP is considered a Regulated Environmental Management Plan (EMP), meaning that it is an EMP requiring approval from Sk̓wx̓wú7mesh Úxwumixw (Squamish Nation).

1.2.4 EAC Application Table 22-1 Commitments

Table 3 cross-references the sections of this Construction MTMMP to construction marine transport commitments and mitigation measures named in Table 22-1 of the EAC Application. Table 22-1 mitigation measure descriptions are provided in Appendix A.

**WOODFIBRE LNG PROJECT:
CONSTRUCTION MARINE TRANSPORTATION MANAGEMENT AND MONITORING PLAN**

Table 3: Summary of Mitigation Measures Applicable to Construction and Associated Environmental Management Plans

Mitigation Number	Mitigation Name	Project Phase	Environmental Management Plan Containing Mitigation
M6.3-1	Squamish Harbour Vessel Plan	Construction	This Plan, 6.2.3
M7.3-1	Marine Transport Management Plan	Construction	This Plan, Construction MTMMP
M7.3-2	Navigational Aids and Lights	Construction	This Plan, 6.1.4
M7.3-3	Notices to Mariners and Notices to Shipping ³	Construction	This Plan, 6.1.3
M7.3-4	Update navigational charts and nautical publications	Construction	This Plan, 6.1.3
M7.3-5	Compliance with maritime regulations and legislation	Construction	This Plan, 2.1
M7.3-6	Consultation with BC Ferries and Squamish Terminals ⁴	Construction	This Plan, 7.0
M7.3-14	Consultation with recreational stakeholder groups in Howe Sound	Construction Operation	This Plan, 7.0
M7.4-2	Collaborate with Matthews Southwest and Bethel Lands Corporation ⁵ and District of Squamish to minimize displacement of recreation activity	Construction Operation	This Plan, 7.0

³ Now called NAVWARNs – Navigational Warnings.

⁴ Squamish Terminals is now SSA Marine Squamish Ltd.

⁵ Matthews Southwest and Bethel Lands Corporation were the developers of Oceanfront Squamish. Although specific developers involved may change, Woodfibre LNG will continue to collaborate with Oceanfront Squamish developers.

2.0 REGULATORY FRAMEWORK

2.1 MARITIME REGULATORY FRAMEWORK

Transport Canada administers several Acts and regulations applicable to marine transportation, including:

- *Canada Shipping Act, 2001* (2019)
- *Canadian Navigable Waters Act* (2019)
- *Pilotage Act* (2001)
- *Transportation of Dangerous Goods Act, 1992* (2019)
- Transportation Safety Board Regulations (2018)
- *Marine Transportation Security Act*, including Marine Security Regulations (2004)

The *Canada Shipping Act* (CSA) incorporates International Maritime Organization (IMO) conventions into a framework that governs the operation of vessels in Canadian waters and establishes an umbrella framework for shipping regulations within Canada. Vessels that are Canadian flagged are, in most cases, exempt from IMO conventions that are also implemented through the CSA. Under the CSA, Project and other vessels transiting through Átl'ka7tsem (Howe Sound) must adhere to the requirements of the Collision Regulations. These regulations outline the requirements of safe navigation in marine waters.

The Collision Regulations establish the standards and procedures to reduce the likelihood of a collision and outline responsibilities of vessels underway, determining the craft with right-of-way, when two vessels are in an overtaking, crossing or head-on situation. Key requirements are included, pertaining to:

- always maintaining a look-out
- protocols for navigating narrow channels
- vessels under 20 m (65'7") in length and sailing ships yielding to larger vessels
- specific requirements for navigating near vessels with limited maneuverability (e.g., vessels under sail, fishing vessels, row boats and any other vessel with limited maneuverability)
- ensuring safe speed to stop the vessel within a distance appropriate to the prevailing circumstances
- crossing situations
- head-on situations
- overtaking situations

WOODFIBRE LNG PROJECT: CONSTRUCTION MARINE TRANSPORTATION MANAGEMENT AND MONITORING PLAN

The *Canadian Navigable Waters Act* (CNWA) protects the public's right of navigation by regulating works that may interfere with navigation. Transport Canada administers the CNWA via the Navigation Protection Program (NPP). Woodfibre LNG or their Contractor will apply to the NPP for CNWA approval for Project components in navigable water and will provide information detailing the temporary construction works, profile drawings of temporary and permanent structures in water, locations of works, sequencing and staging, and lighting and signage to be used during construction. All components of the Project that may interfere with navigation will be screened under the CNWA; approval and a notice of works may be required, where necessary.

The *Pilotage Act* provides legislation for the establishment of four pilotage authorities in Canada. These Crown corporations have the responsibility of establishing, operating, and administering efficient pilotage services in their respective regions in Canada. The *Pilotage Act* is the enabling legislation for the General Pilotage Regulations. These regulations outline the piloting requirements for the Project. It is expected that large construction vessels⁶ and LNG carriers (during operations) transiting through Átl'ka7tsem (Howe Sound) will stop at the Fairway Buoy, Brochie Ledge Pilot Boarding Station in Victoria, BC to pick up a BC Coast Pilot. The BC Coast Pilot will remain on board as the vessel transits through Átl'ka7tsem (Howe Sound) to the Project site. During operations, BC Coast Pilots are expected to be able to board LNG carriers along the marine shipping route in Victoria, Burrard Inlet, and at the Project site terminal itself.

The *Transportation of Dangerous Goods Act* promotes public safety when dangerous goods are being handled, offered for transport, or transported by water. It also establishes safety requirements for the transportation of dangerous goods. The *Transportation of Dangerous Goods Act* provides guidance regarding the reporting of any release or anticipated release (e.g., accidents or spills), in excess of a quantity or concentration specified by regulation from the means of containment, if it endangers, or could endanger, public safety.

The Transportation Safety Board Regulations, under the *Canadian Transportation Accident Investigation and Safety Board Act*, requires operators of vessels, other than pleasure craft, that have direct knowledge of a marine occurrence (e.g., capsizing, collision, grounding), to report marine occurrences to the Transportation Safety Board of Canada.

The *Marine Transportation Security Act*, like the *Transportation of Dangerous Goods Act*, is enforced by Transport Canada. The *Marine Transportation Security Act* applies to Canadian ships outside Canadian waters and to all ships and marine facilities within Canadian waters. This Act provides the framework for Canadian government participation in IMO conventions and standards. Under the *Marine Transportation Security Act*, Project and other vessels and facilities transiting through and/or operating in Átl'ka7tsem (Howe Sound) must adhere to the requirements of the Marine Security Regulations. The Marine Security Regulations provide a framework to detect security threats and take measures to prevent security incidents that could affect marine vessels and terminal facilities. These regulations outline the Project's requirement to develop and implement a security plan, which includes a means of *inexwantas* (monitoring) and reporting out on its security plan's effectiveness.

⁶ Local commercial vessels up to 10,000 gross register tonnage do not require a pilot, further local tug and barge companies can apply for annual pilotage waivers.

WOODFIBRE LNG PROJECT: CONSTRUCTION MARINE TRANSPORTATION MANAGEMENT AND MONITORING PLAN

An overview of identified legislation and regulations applicable to marine transportation during the construction phase of the Project is provided in Appendix B.

2.2 TERMPOL

The Technical Review Process of Marine Terminal Systems and Transshipment Sites (TERMPOL) is a voluntary interdepartmental government review process that works to establish operational ship safety, route safety, management, and environmental concerns associated with the location and operation of a marine terminal system for large vessels handling oil, chemicals, liquefied gases, or other substances that may pose a risk to public safety or the environment. Transport Canada's Marine Safety division uses the outcomes of each TERMPOL to determine if regulations need to be written or modified for the safe operation of a marine terminal system or transshipment site. Woodfibre LNG submitted the project's TERMPOL and Transport Canada's report with findings and recommendations was published in January 2025. The report included results from fast time simulation, traffic study and risk assessment review. In addition, a Full Bridge Mission Simulation⁷ was completed in July 2025 and demonstrated that LNG carriers can safely navigate to the Project site. The construction phase of the Project does not require TERMPOL as it is applicable to the operations phase of the Project only.

⁷ A comprehensive simulation tool used to train and prepare personnel for the safe operation of LNG carriers. It simulates the full range of bridge activities, including navigation, communication, and handling of various operational tasks.

3.0 ROLES AND RESPONSIBILITIES

Woodfibre LNG will develop and implement a shared responsibility framework recognizing that the management of marine transportation effects requires the involvement and cooperation of key Project entities, namely Woodfibre LNG, the Prime Contractor, and third-party vessel operators. An overview of key responsibilities as they pertain to marine transportation during the construction phase of the Project is provided in Table 4.

Table 4: Overview of Roles and Responsibilities

Entity	Role and Responsibility
Woodfibre LNG Marine Transportation Coordinator	<p>Responsible for overall compliance with regulatory permits and approvals, including EAC conditions, FDS conditions, and SNEAA certificate conditions.</p> <p>Woodfibre LNG will appoint a Marine Transportation Coordinator, or have these duties outlined below allocated to accountable individuals (i.e. delegates) for the following activities during the construction phase of the Project:</p> <ul style="list-style-type: none"> • Reviewing Contractor and Third-Party Vessel Operator compliance with management plans and applicable legislation • External reporting and communications • Coordinating Project vessel traffic with other marine users of Átl'ka7tsem (Howe Sound) (i.e., FortisBC, SSA Marine Squamish Ltd., BC Ferries, and others), as outlined in this Construction MTMMP • Receiving inquiries from Átl'ka7tsem (Howe Sound) marine users, coordinating with the contractor and third-party marine transport operators, to resolve issues as practicable • Routinely providing Project vessel traffic information on the Project website • Responding to questions and concerns • Attending Marine User Group and vessel planning meetings and following up on action items
Contractor	<p>Responsible for implementation of the Plan, including:</p> <ul style="list-style-type: none"> • Undertaking work in compliance with management plans, environmental management plans, environmental approvals, permits, and authorizations. • Recording and reporting marine incidents to Marine Transportation Coordinator
Third-Party Vessel Operators (e.g., tug, water taxi, ferry, operators)	<p>Responsible for compliance with the Plan, including:</p> <ul style="list-style-type: none"> • Maintaining compliance with the applicable regulatory and safety requirements for the operation of watercraft • Adhering to relevant mitigation measures developed as part of this Plan • Recording and reporting any marine occurrence to the Marine Communications and Traffic Services as per the Vessel Traffic Services Zones Regulations and recording and reporting any marine incidents as per the Vessel Pollution and Dangerous Chemicals Regulations • Recording and reporting any marine incidents to the Marine Transportation Coordinator.

**WOODFIBRE LNG PROJECT:
CONSTRUCTION MARINE TRANSPORTATION MANAGEMENT AND MONITORING PLAN**

Woodfibre LNG has established a Marine User Group (MUG) that meets biannually (or as necessary) to discuss construction milestones, identify areas of mutual concern, and inform further strategies to limit disruption to marine users resulting from construction activities. Additional mitigation and operating measures identified will be communicated to the Contractor and Third-Party Vessel operators, as necessary. Meetings are by invite only via email. However, meeting occurrences are advertised on the Project website.

MUG members include local/regional stakeholders, Indigenous groups, and local, provincial and federal governments. Table 5 outlines MUG members who receive an invite to attend meetings. An actively updated list can be found in the MUGs Terms of Reference, which can be requested from Woodfibre LNG.

Table 5: Marine User Group (MUG) Invitees

Group	Organization
Local/Regional	BC Coast Pilots
Provincial	BC Ferries
Provincial	BC Ministry of Transportation and Transit (MOTT)
Local/Regional	BC Marine Logistics
Federal	Canadian Coast Guard
Local/Regional	Canadian Coastal Sailing
Local/Regional	ClearSeas
Federal	Fisheries and Ocean Canada (DFO)
Federal	Department of National Defence (DND)
Local/Regional	District of Squamish (DoS)
Local/Regional	Fortis BC
Local/Regional	Greenline Ferries
Local/Regional	Howe Sound SAR
Local Regional	LB LNG
Local/Regional	Lions Bay SAR
Local/Regional	McDermott
Local/Regional	Mercury Transportation
Local/Regional	Metro Vancouver
Local/Regional	SSA Marine Squamish Ltd.
Provincial	BC Ministry of Water, Land, and Resource Stewardship (WLRS)
Indigenous	Musqueam Indian Band
Federal	Pacific Pilotage Authority Canada
Local/Regional	Port of Vancouver
Local/regional	SAA Marine

**WOODFIBRE LNG PROJECT:
CONSTRUCTION MARINE TRANSPORTATION MANAGEMENT AND MONITORING PLAN**

Group	Organization
Local/Regional	Sea to Sky Gondola
Local/Regional	Squamish Chamber of Commerce
Local/Regional	Squamish Harbour Authority
Local/Regional	Squamish Harbour Boat Rentals Ltd.
Local/Regional	Squamish Harbour Marine Adventures
Local/Regional	Squamish Fire Department
Local/Regional	Squamish-Lillooet Regional District (SLRD)
Local/Regional	Squamish Marine Services
Indigenous	Sk̓wx̓wú7mesh Úxwumixw (Squamish Nation)
Local/Regional	Squamish Needs a Boat Launch Committee
Local/Regional	Squamish Paddling Club
Local/Regional	Squamish Royal Canadian Mounted Police (RCMP)
Local/Regional	Squamish Search and Rescue
Local/Regional	Squamish SAR
Local/Regional	SSA Marine Squamish Ltd.
Local/Regional	Squamish Windsport Society
Local/regional	Squamish Yacht Club
Local/Regional	Tourism Squamish
Federal	Transport Canada (TC)
Federal	Transportation Safety Board of Canada (TSB BST)
Indigenous	Tsleil-Waututh Nation
Local/Regional	West Bar Contracting
Federal	Western Canada Marine Response Corporation (WCMRC)

Notes:

Additional stakeholders that may be interested in attending MUG meetings can express their interest by contacting Woodfibre LNG via email at community@wlng.ca.

4.0 CONSTRUCTION ACTIVITIES THAT HAVE THE POTENTIAL TO INTERFERE WITH MARINE NAVIGATION

The Project's marine transportation and construction scope of work comprises the transportation of materials, equipment, and workers to and from the site along marine access routes, and the construction of marine-based Project components within the Project's marine CPA. The following sections provide a summary of these activities.

4.1 TRANSPORTATION OF MATERIALS, EQUIPMENT AND WORKERS

Project materials, equipment, and workers will be transported to and from the CPA by water, as the Project is not accessible by road. The primary Project marine access routes that will be used for marine transportation during construction are shown in Figure 3 and are:

- Southern Howe Sound Route: passage through Átl'ka7tsem (Howe Sound), including Queen Charlotte Channel, Passage Island between Point Cowan and Point Atkinson to Pam Rocks, Montagu Channel east of Anvil Island, continuing northeast of Defence Islands to the CPA.
- Darrell Bay Route⁸: passage from Darrell Bay to the CPA.
- Squamish Yacht Club⁹: passage from Squamish Yacht Club to the CPA.
- St'a7mes (Squamish Harbour) Route: passage from the West-Barr Lease¹⁰ through Mamquam Blind Channel and St'a7mes (Squamish Harbour) to the CPA. Route also includes a point of origin from SSA Marine Squamish Ltd.
- Port Mellon Route: passage from K'ík'elxn (Port Mellon) Átl'ka7tsem (Howe Sound), including Thornbrough Channel, north of Domett Point to St'a7mes (Squamish Harbour), and the CPA.

A description of the main Project marine access routes for the construction phase is presented in Table 6.

⁸ Darrel Bay Route subject to MOTT approval to be used until an agreement with West-Barr lease or another suitable alternative is obtained.

⁹ The Squamish Yacht Club will be used for limited worker transportation.

¹⁰ The West-Barr lease is a proposal an alternate to the use of Darrell Bay. West Barr Lease is subject to use agreements being resolved.

**WOODFIBRE LNG PROJECT:
CONSTRUCTION MARINE TRANSPORTATION MANAGEMENT AND MONITORING PLAN**

Table 6: Marine Construction and Transportation Activities

Activity	Description	Marine Access Route	Approximate Distance
Transportation of Workers to/from the Project Site¹			
Construction (Floatel in service) – Daily	Primary Route: Local and Sea to Sky workers will be transported via a passenger ferry departing from Darrell Bay, or limited use of Squamish Yacht Club, each day (ferry will have a capacity of approximately 50-100 passengers). Secondary Route: To handle periodic off-rotation and overflow, workers will be transported via a water taxi from the Lower Mainland and Horseshoe Bay.	Southern Howe Sound Route St'a7mes (Squamish Harbour) Route/	9 km / 64 km
Construction (Floatel in service) Shift Changes	Primary Route: Non-local and non-Sea to Sky corridor workers will be transported via a passenger ferry from the Lower Mainland and Horseshoe Bay (ferry will have a capacity of approximately 400 passengers).	Southern Howe Sound Route	64 km / 9 km
Construction – As needed	Local, Sea to Sky workers, and select local contractor(s) or day visitors will be transported via water taxis departing from Darrell Bay, or West-Barr ² Lease when an agreement is obtained or limited use of Squamish Harbour Route.	St'a7mes (Squamish Harbour) Route	9 km
Transportation of Materials and Equipment to/from Project Site			
Construction – Normal	Cargo vessels departing from the various points of origin ³ will be used to transport materials to site. Materials will be typically mounted on trailers, pallets, or loaded into containers. Materials may include pipe, steel, and supplies.	Southern Howe Sound Route St'a7mes (Squamish Harbour) Route ⁴	6-275 km
Construction – Modules	Deep sea cargo vessels departing from international ports will be used for transporting large, prefabricated modules, substructures, and floating storage tank vessels.	Southern Howe Sound Route St'a7mes (Squamish Harbour) Route	Overseas
Construction – Aggregates and wastes	Barges towed by tugs departing from various points of origin ³ will be used to haul aggregates to the site and waste materials away from the site for disposal at approved facilities.	Southern Howe Sound Route St'a7mes (Squamish Harbour) Route	80-165 km

Notes:

- ¹ No additional points of origin in Howe Sound will be utilized.
- ² Or until a suitable alternative is found
- ³ During construction, materials and equipment will be transported by vessel from various locations outside of Howe Sound. An indicative list of origin points of vessels is provided in Table 7 for information purposes.
- ⁴ Cargo vessels may utilize SSA Marine Squamish Ltd. but will not enter the Mamquam Blind Channel (MBC).

**WOODFIBRE LNG PROJECT:
CONSTRUCTION MARINE TRANSPORTATION MANAGEMENT AND MONITORING PLAN**

During construction materials and equipment will be transported by vessel from various locations outside of Howe Sound¹¹, including but not limited to origin locations within the Lower Mainland, Sunshine Coast, Vancouver Island, and international ports. Vessels will transit established shipping routes to Howe Sound and transit the established shipping route (Southern Howe Sound Route) to the Project site. An indicative list of the origin of vessels is provided in Table 7 for information purposes. Specific origin locations are dependent on contractual requirements and availability of vessels and may be subject to change throughout the construction phase. If additional locations are identified these will be shared with the MUG and the map on the Woodfibre LNG website will be updated.

Table 7: Indicative Vessel Origin for the Transportation of Materials and Equipment to/from the Project Site

Origin	Location	Activity
Vancouver	Multiple	Equipment and material barges
Vancouver	Mercury Yard	Logistics Barge
Powell River	St. Vincents Bay Quarry	Aggregate supply barges
Coquitlam	Kiewit WCD Marine Yard	Equipment and material barges
Port Coquitlam	Harken Towing	Barge and tug support
Langley	S&R Sawmills	Equipment and material barges
Delta	Conforce Structures	Material barges
Delta	Ruskin Yard	Equipment and material barges
Delta	Harken Tie Up	Material barges
Surrey	Schnitzer Steel Scrap	Metal recycling barges
Surrey	Multiple	Equipment barges
Port Mellon	Port Mellon	Equipment and material barges
Richmond	Mitchell Island	Equipment and material barges
Abbotsford	Cox Quarry	Aggregate supply barges
Nanaimo	GRT Disposal	Disposal of contaminated soils
Chilliwack	Skyway Landfill	Disposal of contaminated soils
Abbotsford	S&R Fraser Valley Aggregates	Disposal of contaminated soils
Mission	Summit Earthworks	Disposal of contaminated soils
Bamberton Vancouver Island	Bamberton	Aggregate supply for concrete batch plant
New Westminster	New Westminster	Crane barge
Campbell River	Campbell River	Crane barge
Victoria	Victoria	Disposal of sewage
Seattle, WA	Seattle WA	Duty cycle barge
Squamish	SSA Marine Squamish Ltd.	Equipment and material barges
International	Multiple	Various (e.g. module shipment)

¹¹ Regional Study Area for the marine transport in the EAO Assessment Report (EAO 2015).

**WOODFIBRE LNG PROJECT:
CONSTRUCTION MARINE TRANSPORTATION MANAGEMENT AND MONITORING PLAN**

Example Project-related vessels that may be used during construction are presented in Table 8; vessels contracted may be subject to change depending on contractor requirements and availability.

Table 8: Example Project-related Vessels¹

Vessel Type	Description					
	Example Vessel / MMSI ²	Length (m)	Beam (m)	Deadweight Tonnage	AIS	Approximate Number of Passengers
Water Taxi	BCML VI	8.9	3.2	-	Class B	12
Barge	Seaspan 3100 Series	220	56	3,100	-	N/A
Passenger Ferry	Bridge Cat 450	29.52	8.5	-	Class A	approximately 400
Cargo Vessel	BBC Michigan / 305460000	140	21	9,618	Class A	N/A
Deep Sea Cargo Vessel	White Marlin / 248750000	217	63	51,065	Class A	N/A

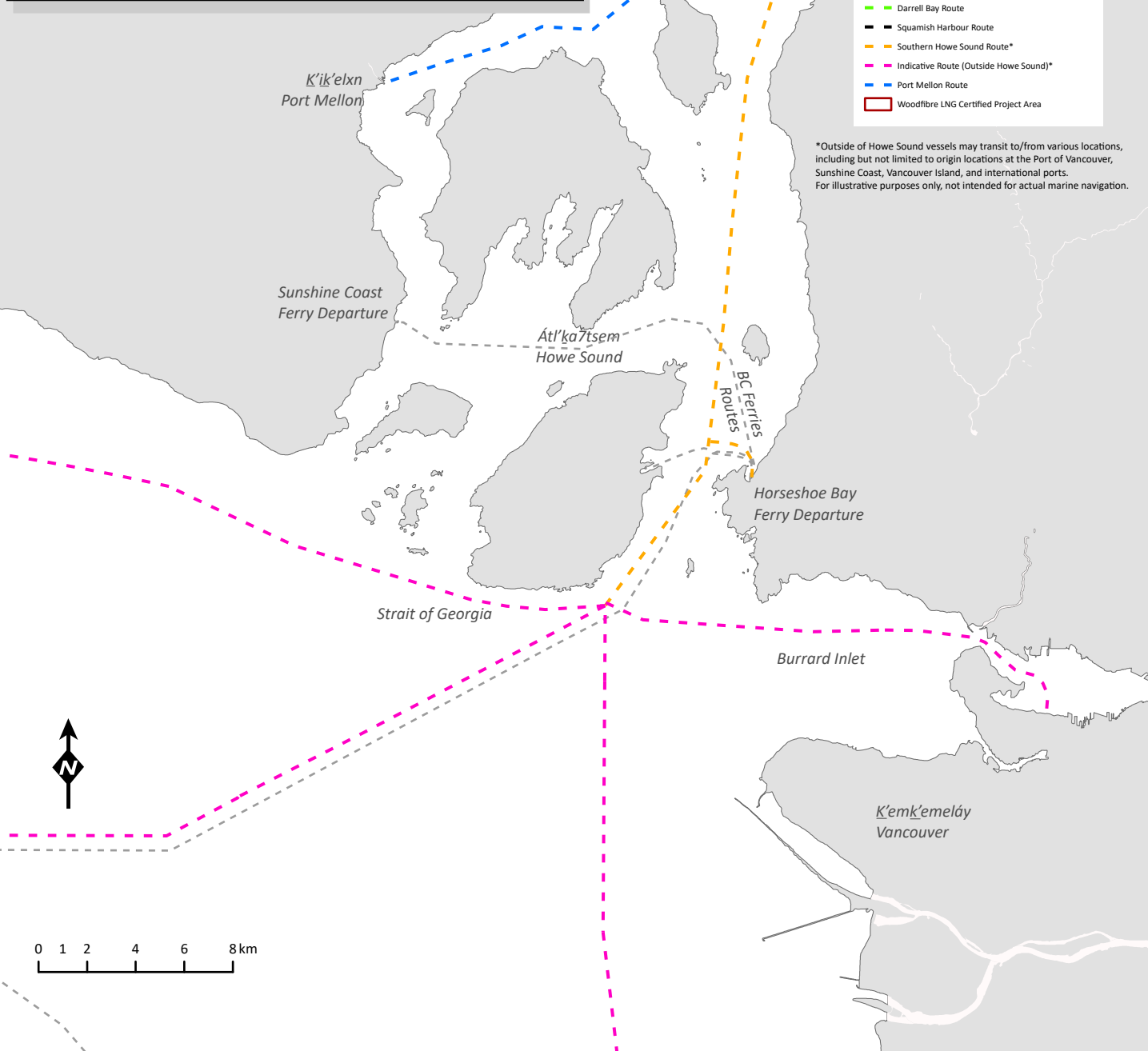
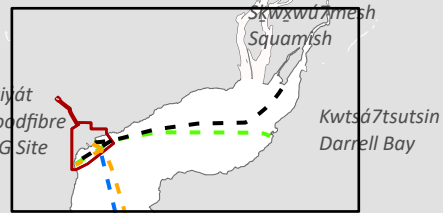
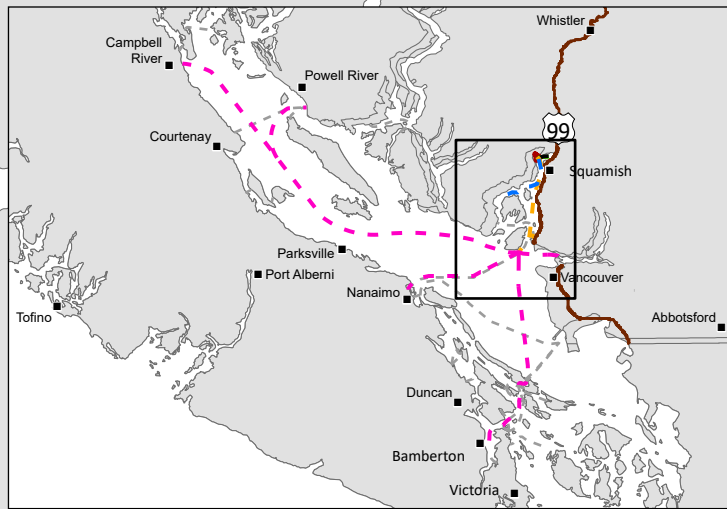
Note:

- ¹ For indicative purposes only; vessels presented are representative of the types of vessels that may be in operation during the construction phase of the Project, and do not necessarily represent the actual vessels that will be used. Vessels are subject to change depending on availability.

The Traffic Management and Monitoring Plan describes mitigation measures for the movement of materials, equipment, and personnel from designated laydown areas via the provincial highway network. Relevant mitigation measures identified for materials and equipment offloading, following the docking of vessels at site, are described in the Construction Environmental Management Plan (CEMP)¹².

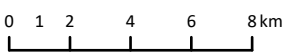
¹² The CEMP is a management tool to be used and referred to by those planning and undertaking construction activities for the Project. The CEMP demonstrates commitment to all Project environmental approvals and associated environmental management requirements.

Figure 3 - Marine Transport Project Access Routes



- BC Ferries' Route
- Darrell Bay Route
- Squamish Harbour Route
- Southern Howe Sound Route*
- Indicative Route (Outside Howe Sound)*
- Port Mellon Route
- Woodfibre LNG Certified Project Area

*Outside of Howe Sound vessels may transit to/from various locations, including but not limited to origin locations at the Port of Vancouver, Sunshine Coast, Vancouver Island, and international ports. For illustrative purposes only, not intended for actual marine navigation.



4.2 MARINE INFRASTRUCTURE

Construction activities will include in-water and over-water works within the marine portion of the CPA. Marine construction equipment is expected to include marine construction vessels (e.g., barge cranes, barges, piling vessels, tugboats) and those vessels will move around the marine portion of the CPA during construction.

The permanent Project infrastructure to be constructed within the marine portion of the CPA includes:

- Floating storage tanks
- LNG carrier platform
- Marine offloading facility
- Passenger ferry dock
- Passenger dock breakwater
- Floatel marine infrastructure (e.g., piles, barges, walkways and access ramps) necessary to moor the floatel(s) at the site during the construction phase
- Barge Ramps
- Permanent outfall(s) into the marine environment or stormwater and other treated effluents
- Moorage piling, shoreline remediation, associated demolition and east and central barge ramps


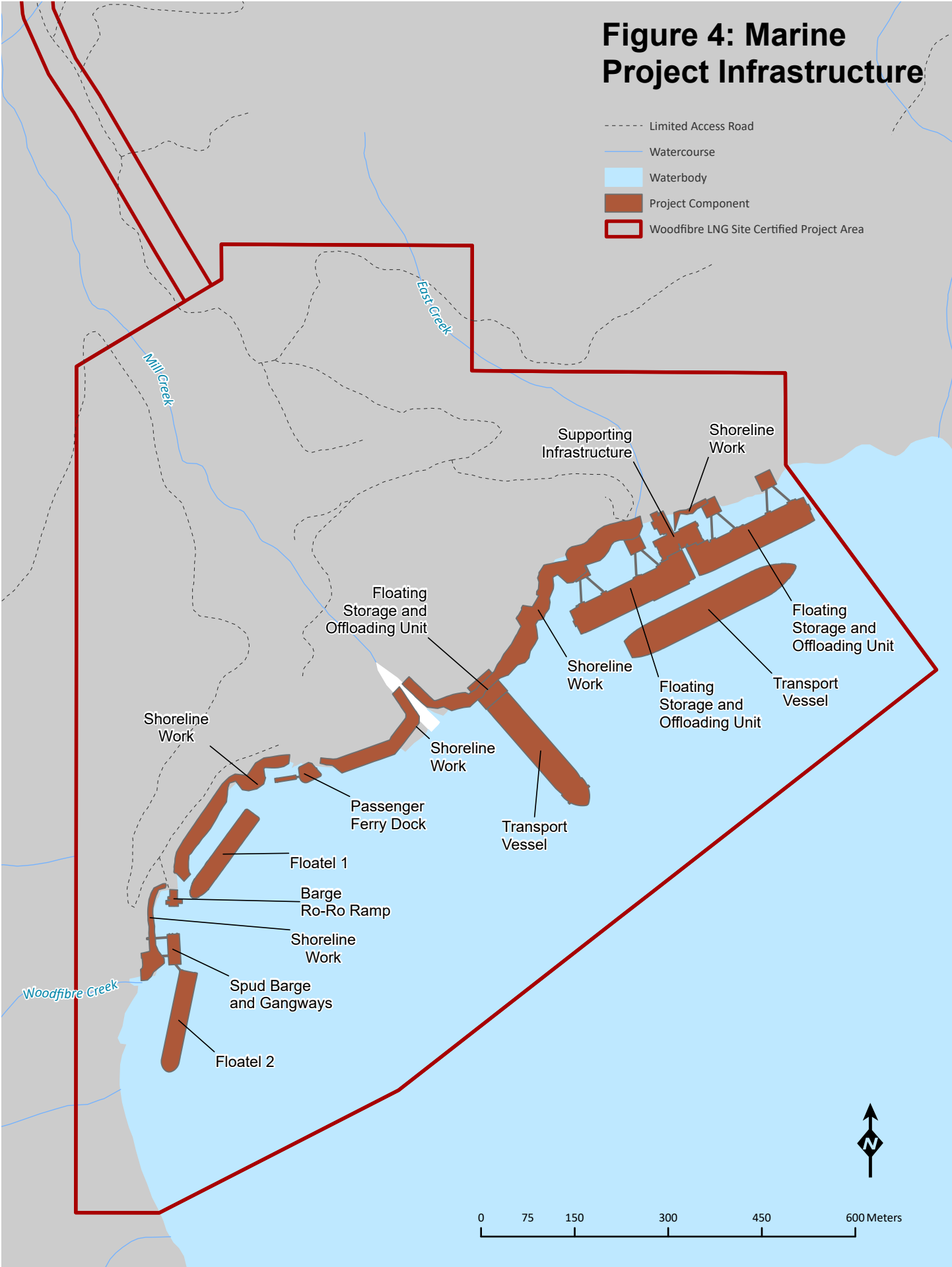
The construction of marine components (both temporary and permanent) has been reviewed for approval through the CNWA's NPP. Authorizations from DFO will also be required for structures in the marine environment. Permits from the DoS will also be required for some structures that fall within DoS jurisdiction. Location of the above noted infrastructure is presented on Figure 4.

Mitigation measures described in the CEMP that are relevant to marine transportation during construction are:

- Spill prevention and response
- Fuel management
- Waste management
- The vessel crew will undergo spill response training in accordance with the Marine Safety Management System Regulations and the requirement to take measures under Part 9 of the CSA, 2001

Figure 4: Marine Project Infrastructure

- Limited Access Road
- Watercourse
- Waterbody
- Project Component
- Woodfibre LNG Site Certified Project Area



5.0 MARINE TRANSPORTATION SETTING

The navigational channels in St'a7mes (Squamish Harbour) and Átl'ka7tsem (Howe Sound) are used by a wide variety of commercial, government, and recreational vessels, in addition to Indigenous, recreational, and tourist marine activities. Project vessels will transit the marine access routes identified in Figure 3. Baseline information describing marine traffic and marine-based activities in Átl'ka7tsem (Howe Sound) was presented in the Application for an EAC (Woodfibre LNG, 2015). The baseline information described navigational routes, fishing and harvesting areas, habitat areas, commercial shipping use, recreational, tourism use, and marine use by Indigenous groups in Átl'ka7tsem (Howe Sound). This baseline information has been reviewed and, where possible, has been updated to support development of this Plan. A high-level overview of the marine transportation setting is provided below and the updated baseline is presented in Appendix C.

5.1 INDIGENOUS MARINE USE

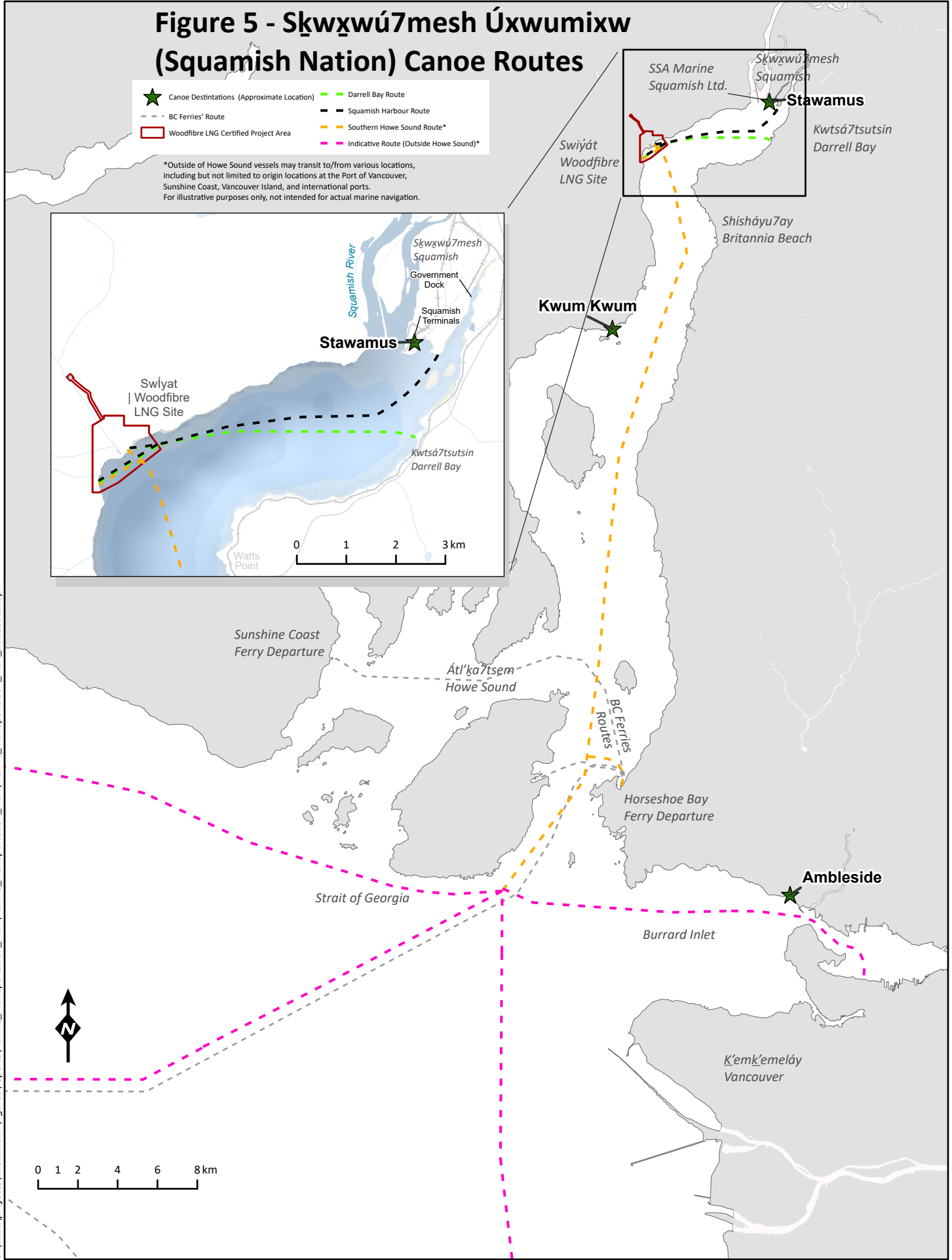
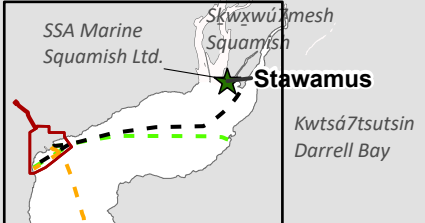
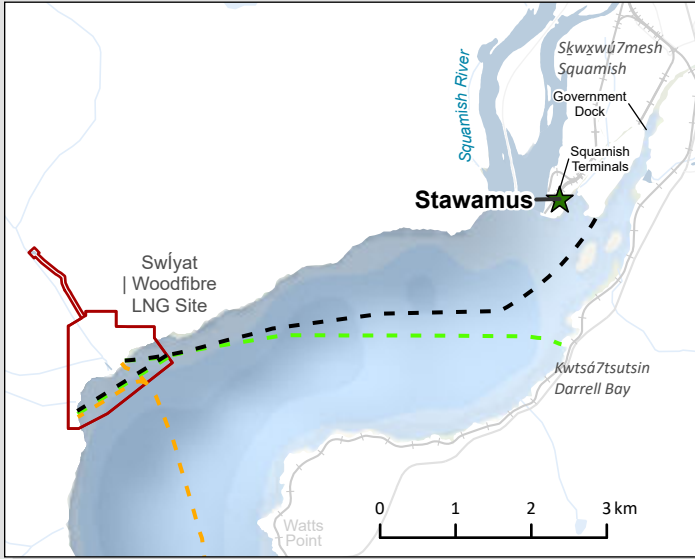
Indigenous marine use in the northern Átl'ka7tsem (Howe Sound) region was informed by the Occupation and Use Study completed by Skwxwú7mesh Úxwumixw (Squamish Nation) in 2015 (Traditions, 2015). The Occupation and Use Study documents 87 distinct aquatic-themed sites of past and ongoing use by Skwxwú7mesh Úxwumixw (Squamish Nation), although this represents a mixture of marine-based activities and freshwater activities. Skwxwú7mesh Úxwumixw (Squamish Nation) marine harvesting activities that occur typically include cháylhen (salmon), roe, prawns, crabs; cultural canoeing, recreational canoeing, and marine transportation across or along the shoreline of Átl'ka7tsem (Howe Sound). Additional information regarding the methods, analysis, and results of the Use and Occupancy Study is provided in Appendix C. The approximate location of Skwxwú7mesh Úxwumixw (Squamish Nation) Canoe Journeys Summer Program route is outlined in Figure 5; canoeing by members of the Skwxwú7mesh Úxwumixw (Squamish Nation) periodically occurs along these routes in Átl'ka7tsem (Howe Sound). Skwxwú7mesh Úxwumixw (Squamish Nation) Canoe Journeys Summer Program route overlaps some of the Project's marine access routes on the eastern side of Átl'ka7tsem (Howe Sound), including the channels adjacent to Bowen Island and Anvil Island (Figure 5). Timing of Skwxwú7mesh Úxwumixw (Squamish Nation) Canoe Journeys is typically in late summer. Throughout northern Átl'ka7tsem (Howe Sound), Skwxwú7mesh Úxwumixw (Squamish Nation) members and groups harvest ch'émesh (herring roe) between mid-February and late March every year. Locations may vary but will include shorelines near swiyát and the worker ferry location(s). Navigation routes for harvest will overlap with project navigation at times.

A historical overview of Tsleil-Waututh Nation practices within Átl'ka7tsem (Howe Sound) are also provided in Appendix C. Specific information on Tsleil-Waututh Nation current use and locations of marine waterways and access to other heritage resources, or use and locations of culturally significant sites within Átl'ka7tsem (Howe Sound) has not been identified at this time.

Figure 5 - Sk̓wx̓wú7mesh Úxwumixw (Squamish Nation) Canoe Routes

- ★ Canoe Destinations (Approximate Location)
- BC Ferries' Route
- Woodfibre LNG Certified Project Area
- Darrell Bay Route
- Squamish Harbour Route
- Southern Howe Sound Route*
- Indicative Route (Outside Howe Sound)*

*Outside of Howe Sound vessels may transit to/from various locations, including but not limited to origin locations at the Port of Vancouver, Sunshine Coast, Vancouver Island, and international ports. For illustrative purposes only, not intended for actual marine navigation.



WOODFIBRE LNG PROJECT: CONSTRUCTION MARINE TRANSPORTATION MANAGEMENT AND MONITORING PLAN

Specific information regarding other Indigenous uses, the location of marine waterways, access to other heritage resources, and locations of culturally significant sites within Átl'ka7tsem (Howe Sound) is limited (Woodfibre LNG, 2015a,b,c,d,e,f,g). Musqueam Indian Band identified harvesting areas at Point Atkinson, Cowan Point, the southern shore of Bowen Island, and Cape Roger Curtis. There is no publicly available information regarding specific locations of use within Átl'ka7tsem (Howe Sound) by Cowichan Tribes First Nation, Halalt First Nation, Lake Cowichan First Nation, Lyackson First Nation, Musqueam Indian Band, Penelakut Tribe, Stz'uminus Nation, and Métis Nation British Columbia.

Information contained in this section is presented with a focus on the Project and is not meant to reflect the entirety of Indigenous groups' exercise of Indigenous rights within a given territory or occupancy area, nor is it a complete depiction of the dynamic way of life and systems of knowledge maintained by Indigenous groups engaged on the Project. Accordingly, ongoing engagement with interested Indigenous groups may identify additional areas of use, locations of marine waterways, access to other heritage resources, and locations of culturally significant sites within Átl'ka7tsem (Howe Sound) that should be considered within the Plan. Woodfibre LNG's Marine Communication Protocol describes mechanisms that Indigenous groups and other marine users can use to provide feedback regarding disruption or changes to their marine use activity caused by Project activities, including construction activities and operation of Project vessels. Refer to Section 7.0 of the Plan for additional information.

5.2 COMMERCIAL SHIPPING AND PASSENGER FERRY USE

Large vessel traffic within Átl'ka7tsem (Howe Sound) primarily consists of BC Ferries movements along scheduled ferry routes and deep-sea vessel traffic to deep-water ports at SSA Marine Squamish Ltd. and K'ík'elxn (Port Mellon). Between 2016 and 2020, there was an average of 303 deep-sea vessel movements in Átl'ka7tsem (Howe Sound) per year (Section C.4, Appendix C).

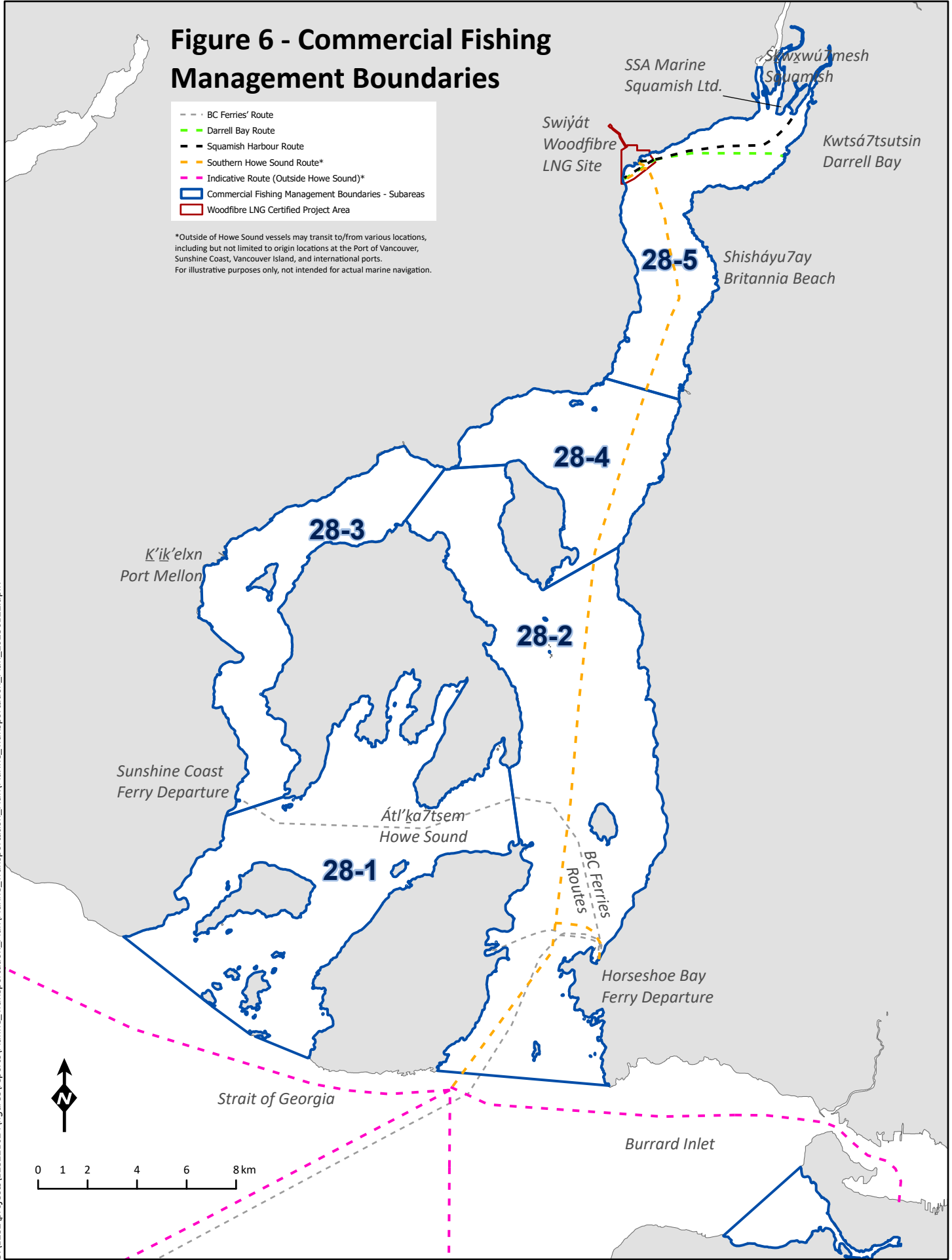
BC Ferries vessels account for 98.8% (25,779) of large vessel movements in Átl'ka7tsem (Howe Sound). BC Ferries' Horseshoe Bay terminal in West Vancouver (Figure 3) provides passenger and vehicle ferry services across the Strait of Georgia to Departure Bay (Nanaimo–Vancouver Island, Route 2) and across Átl'ka7tsem (Howe Sound) to both Langdale (Gibsons–Sunshine Coast, Route 3) and Snug Cove (Bowen Island–Metro Vancouver, Route 8) (BC Ferries, n.d.). On average, during weekdays in the summer months, there can be 82 ferry arrivals and departures calling at Horseshoe Bay daily. Typically, ferries depart and arrive at Horseshoe Bay between 5:40 a.m. and 10:00 p.m. PST, seven days per week.

Small vessel commercial traffic in Átl'ka7tsem (Howe Sound) includes tugs and towed barges, fishing vessels, and water taxis movements. Átl'ka7tsem (Howe Sound) is located within DFO's Pacific Fisheries Management Area (PFMA) 28. This area includes Indian Arm, K'emk'emelá'y (Vancouver), Bowen Island, and Skwxwú7mesh (Squamish) (DFO, 2022a; Figure 6). The PFMA 28 sub-areas that intersect with Project marine access routes are 28-2 (from Queen Charlotte Channel to Irby Point on Anvil Island), 28-4 (from Irby Point to Furry Creek), and 28-5 (from Furry Creek to Skwxwú7mesh [Squamish]) (Figure 3). Based on data received on commercial cháylhen (salmon) and invertebrate fisheries within these sub-areas, commercial fishing vessel movements may have been declining in recent years (DFO, 2022a).

Figure 6 - Commercial Fishing Management Boundaries

- BC Ferries' Route
- Darrell Bay Route
- Squamish Harbour Route
- Southern Howe Sound Route*
- Indicative Route (Outside Howe Sound)*
- Commercial Fishing Management Boundaries - Subareas
- Woodfibre LNG Certified Project Area

*Outside of Howe Sound vessels may transit to/from various locations, including but not limited to origin locations at the Port of Vancouver, Sunshine Coast, Vancouver Island, and international ports. For illustrative purposes only, not intended for actual marine navigation.



5.3 RECREATIONAL AND TOURISM USE

Recreational boating activity (motorized and non-motorized) in Átl'ka7tsem (Howe Sound) occurs year-round (Liquiline, 2014). Recreational boating routes are shown in Figure 7. The main recreational boating season coincides with favorable marine weather in Átl'ka7tsem (Howe Sound) and runs from May until September, with July and August historically being the busiest two months. Popular recreational boating destinations, with recreational boating routes that intersect the Project's marine access routes, include the various bays on Gambier Island (e.g., West Bay, Centre Bay and Port Graves, and Halkett Bay), Plumper Cove on Keats Island, Xwekw'ále7em (Porteau Cove), Bowen Island, Collingwood Channel, and Barfleur Passage (Figure 7).

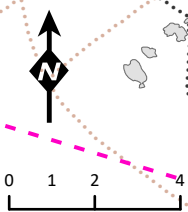
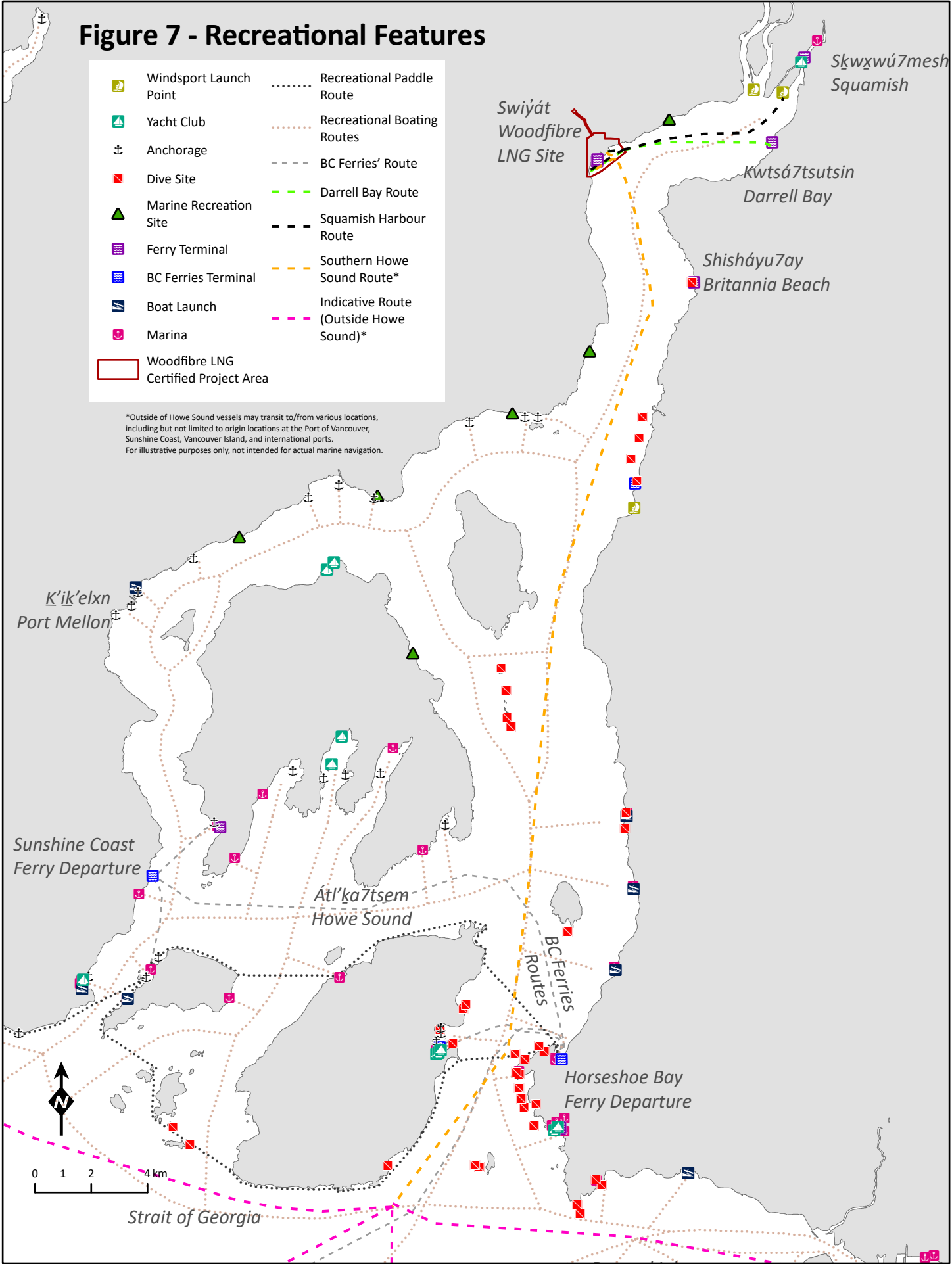
Marine-based recreational activities in Átl'ka7tsem (Howe Sound) include fishing, boating, waterskiing, wakeboarding, windsports (kiteboarding and windsurfing), kayaking, stand-up paddle boarding, and diving. St'a7mes (Squamish Harbour) is a popular area for sea-kayaking, paddle-boarding, and windsports, with majority of windsport activities concentrated in waters adjacent to Squamish Spit and Nexen Beach. Windsports do occur west of Kwtsá7tsutsin (Darrell Bay), but to a lesser extent. Popular recreational fishing locations along the Project marine access routes include the Defence Islands, Pam Rock, a local area known as Hole in the Wall (approximately one km north of the Horseshoe Bay ferry terminal), and waters around Bowen Island (e.g., Hutt Islands, Tunstall Bay, Curtis Point). Around K'emk'emeláy (Vancouver), some of the better and busier cháyilhen (salmon) recreational fishing areas are along the eastern shoreline of Átl'ka7tsem (Howe Sound), as well as south of Bowen Island (Liquiline, 2014). Dive sites are concentrated around Britannia Beach, Pam Rocks, Bowyer Island, Lions Bay, Porteau Cove Park, Anvil Island, and West Vancouver (Howe Sound Guide, 2020). Many of the dive sites accessed by boat only likely use similar routes as those used by other recreational marine users.

Seaplane charter services and tours are popular amongst recreationalists and tourists visiting Skwxwú7mesh (Squamish). The Squamish Municipal Airport (i.e., Don Patrick Field), which is owned and operated by the DoS, is a registered aerodrome. Sea to Sky Air, one of the airport's tenants, operates seaplane charter services out of the Squamish Municipal Airport (Sea to Sky Air, 2022). Harbour Air, another seaplane company that operates out of Skwxwú7mesh (Squamish), is currently available for private charter services but plans to operate regularly scheduled flights between downtown K'emk'emeláy (Vancouver) and Skwxwú7mesh (Squamish) once the Squamish Oceanfront Development is complete (Harbour Air Seaplanes, 2022). The new Harbour Air dock is located on the east side of the new Oceanfront Squamish Development, 1.5 km from downtown Skwxwú7mesh (Squamish), on the Mamquam Blind Channel (Harbour Air Seaplanes, 2022).

Figure 7 - Recreational Features

- | | | | |
|--|--------------------------------------|--|--|
| | Windsport Launch Point | | Recreational Paddle Route |
| | Yacht Club | | Recreational Boating Routes |
| | Anchorage | | BC Ferries' Route |
| | Dive Site | | Darrell Bay Route |
| | Marine Recreation Site | | Squamish Harbour Route |
| | Ferry Terminal | | Southern Howe Sound Route* |
| | BC Ferries Terminal | | Indicative Route (Outside Howe Sound)* |
| | Boat Launch | | |
| | Marina | | |
| | Woodfibre LNG Certified Project Area | | |

*Outside of Howe Sound vessels may transit to/from various locations, including but not limited to origin locations at the Port of Vancouver, Sunshine Coast, Vancouver Island, and international ports. For illustrative purposes only, not intended for actual marine navigation.



5.4 AREAS OF INTERSECTING MARINE USE

Project related vessels transiting marine access routes (Figure 3) will occasionally intersect with other marine users in St'a7mes (Squamish Harbour) and elsewhere along routes in Átl'ka7tsem (Howe Sound). Vessels are likely to intersect for a short time intermittently during vessel passage described in Section 4.1.

5.4.1 Potential Areas of Intersecting Marine Use along the Project's Primary Shipping Route

The Project's primary shipping route intersects the ferry routes, which connect BC Ferries' Horseshoe Bay terminal with routes to and from Nanaimo, Gibsons, and Bowen Island (Figure 3). Interaction between Project-related vessels and BC Ferries is most likely to occur between the Horseshoe Bay terminal and Bowen Island. However, Woodfibre LNG will notify BC Ferries of the intended Project marine access routes prior to commencing construction and Project construction vessel schedules may be altered if potential interferences are deemed not safe or are otherwise identified as presenting challenges between BC Ferries and the Project. Interaction between Project-related vessels and commercial and/or recreational vessels along the Project's primary shipping route is most likely to occur near Oliver's Landing and Xwekw'ále7em (Porteau Cove), where vessels navigate in the middle of the channel (Moffatt and Nichol, 2015). Estimated distances from shore range from around 800 to 1,800 m (Moffatt and Nichol, 2015).

5.4.2 Potential Areas of Intersecting Marine Use in St'a7mes (Squamish Harbour)

Other commercial vessels travelling to St'a7mes (Squamish Harbour) navigate along a route similar to the Project's primary shipping route (Figure 3).

As discussed in Section 5.3, recreational activity takes place around St'a7mes (Squamish Harbour) and intersects the Project's ferry and water taxi routes from St'a7mes (Squamish Harbour). Interaction between Project-related vessels and recreational vessels in these areas are more likely to occur in the summer months when recreational activity is highest.

Project marine construction activities may interact with marine harvesting activities of Indigenous groups, including the harvesting of cháylhen (salmon), roe, prawns, and crabs. In addition, Project marine construction activities may interact with cultural and recreational canoeing and marine transportation within Átl'ka7tsem (Howe Sound). This is based on Woodfibre LNG's current understanding of the relative frequency of these activities versus other forms of marine use and does not rule out the need for continued engagement with Indigenous groups on other forms of use.

The established navigational channels identified for the Project marine access routes (Figure 3) are wide enough to accommodate both Project construction vessels and other marine users. Crews operating Project construction vessels will follow the established regulatory operating and safety requirements, including applicable requirements under the federal Collision Regulations.

WOODFIBRE LNG PROJECT: CONSTRUCTION MARINE TRANSPORTATION MANAGEMENT AND MONITORING PLAN

Marine construction activities will occur within the marine portion of the CPA (Figure 4). The Project does not anticipate material interference between Project marine transportation and the navigation of other Átl'ka7tsem (Howe Sound) marine users within the main channel in St'a7mes (Squamish Harbour) between the CPA and Sts'íts'a7kin (Watts Point). This channel has an approximate navigable width of 2.5 km at its narrowest point.

6.0 MARINE TRANSPORTATION MANAGEMENT AND MITIGATION MEASURES

The Project design measures and construction procedures described in Section 6.1, and the additional mitigation measures described in Section 6.2, will be implemented to limit potential disruption to other Átl'ka7tsem (Howe Sound) marine users from Project construction marine transportation activities in St'a7mes (Squamish Harbour) and Átl'ka7tsem (Howe Sound).

6.1 PROJECT DESIGN MEASURES AND CONSTRUCTION PROCEDURE MITIGATIONS

6.1.1 Construction Marine Safety Zone

A Marine Safety Zone (MSZ) has been established by Woodfibre LNG surrounding the marine portion of the CPA to maintain public safety and site security during Project construction (Figure 3).

Woodfibre LNG consulted with Transport Canada and other professional maritime stakeholders to confirm the requirements for temporary buoys and lights demarcating and delineating the MSZ. The MSZ will be identified as required in marine navigational charts. Information regarding the MSZ is included on the Project's website¹³. The MSZ will be monitored by Woodfibre LNG and its Contractor's personnel.

6.1.2 Project Vessel Operation

Project-specific operational procedures to be implemented include:

- The Woodfibre LNG contractor(s) will verify qualifications and maintain records of the operator's qualifications and will make documentation available upon request.
- Woodfibre LNG will contract licensed vessels operated by suitably qualified crew that have the appropriate level of training and accreditation to relevant provincial and federal regulations.
- Project vessels will carry required safety equipment and meet or exceed domestic vessel standards.
- Construction deep-sea vessels under contract to Woodfibre LNG subject to navigational safety will not exceed 10 knots when operating in the Átl'ka7tsem (Howe Sound) marine corridor and will be directed not to exceed 6 knots within the CPA.
- Project vessels will safely follow established shipping lanes and navigational routes typically used in Átl'ka7tsem (Howe Sound). It is understood and recognized that construction marine access routes may change slightly on occasion from those represented on Figure 3 in response to weather and other factors.

¹³ <https://woodfibrelng.ca/about-woodfibre/regulatory/marine-transportation/>

WOODFIBRE LNG PROJECT: CONSTRUCTION MARINE TRANSPORTATION MANAGEMENT AND MONITORING PLAN

- Project vessels will operate in accordance with the Marine Mammal Management and Monitoring Plan for the Project to minimize underwater noise, reduce collision risk, and limit disturbance to marine mammals, in alignment with the Marine Mammal Regulations and DFO's Southern Resident Killer Whale recovery and management measures.
- Project vessels will safely maintain a constant course and speed and maintain situational awareness, whilst effectively inewxantas (monitoring) and predicting local weather to maintain marine safety.
- Near misses and incidents will be reported though Woodfibre LNG's Health Safety, Security and Environment system including, when necessary, the requirements for incident investigation.
- All third-party Project-related vessel operators will monitor weather conditions and only transit to and from site when it is safe to do so, to ensure it is safe to disembark passenger vessels, a passenger ferry dock breakwater will be constructed to provide protection from waves and inclement weather (Figure 4).
- Construction vessel speeds in the Mámxwem (Mamquam) Blind Channel will be restricted to a maximum of 5 knots and will be controlled such that wakes above ambient wave height are limited. Wakes in Howe Sound extending from deep sea vessels are addressed in the Wake Verification Plan (Attached as Appendix D).

6.1.3 Notices and Navigational Warnings

Woodfibre LNG will adhere to Project navigation approval conditions when they are issued by Transport Canada. Woodfibre LNG will submit construction Navigational Warnings (NAVWARNs) to the Marine Communications and Traffic Services (MCTS), a division of the CCG. The CCG posts relevant information of navigation warnings on their website. St'a7mes (Squamish Harbour) Authority will be issued a notice of planned Project construction vessel movement schedules and planned marine access routes in advance of construction activities. This notice is posted on the Project's website¹⁴ and will be updated as required.

Prior to commencing construction of marine works, Woodfibre LNG Contractor(s) notifies the CCG of marine activities that may result in navigational hazards. This information will allow the CCG to issue navigational warnings, as appropriate.

Woodfibre LNG notified BC Ferries of the intended Project marine access routes prior to commencing construction. Project construction vessel schedules may be altered if potential interactions are not safe or if other constraints between BC Ferries and the Project are identified.

Upon completion of marine construction, Woodfibre LNG will notify the Canadian Hydrographic Service that work is complete and provide design build information (e.g., berth locations) to allow the Canadian Hydrographic Service to update navigational charts and other nautical publications as they deem appropriate.

¹⁴ <https://woodfibrelng.ca/about-woodfibre/regulatory/marine-transportation/>

6.1.4 Aids to Navigation

The Project requires review and approval under the *Canadian Navigable Waters Act*; work will be approved through Transport Canada's Navigation Protection Program. Following construction, and with due consideration of navigation aid recommendations from the TERMPOLE management committee following their review and acceptance of the Project's TERMPOLE report, Woodfibre LNG will assess needs and install aids and navigational lights, as necessary, for safe navigation within the marine portion of the Project's CPA.

6.1.5 Ballast Water Management, Anchoring and Propellor Wash

Project construction vessels that use ballast water to stabilize vessels and create safe operating conditions will be managed in accordance with requirements under the *Ballast Water Regulations* to reduce the risk of introducing and spreading aquatic invasive species. The regulations require that Canadian vessels and other vessels entering Canadian waters:

- Develop and put in place an approved Ballast Water Management Plan
- Follow standards that limit the number of organisms released
- Be regularly surveyed and inspected by an authorized organization
- Keep records
- Carry a valid certificate that allows inspectors to confirm that the vessel complies with the convention

A Ballast Water Management Plan has been prepared by Woodfibre LNG in line with applicable guidance that sets out operating procedures and the specific duties of personnel on board for carrying out ballast operations, and sampling and treatment methods. This plan will be adhered to by Project construction vessels that use ballast water. Specific operational requirements for Project vessel anchoring and propellor wash sediment control will be outlined in the Marine Water Quality Monitoring and Mitigation Plan. Operators will be informed of the Howe Sound Glass Sponge Reef Closures or other restrictions for anchoring that are shown on online-linked nautical charts and updated by DFO.

6.2 ADDITIONAL MITIGATION MEASURES

6.2.1 Coordinating Construction Activities with Other Operations

Woodfibre LNG and their Contractor(s) will coordinate with marine-based stakeholders, including SSA Marine Squamish Ltd., FortisBC, and the owners of other construction projects occurring near S̓k̓w̓x̓w̓ú7mesh (Squamish), in Átl'ka7tsem (Howe Sound), to safely navigate around Project construction marine vessels. The Project aims to limit potential unsafe interactions and conflicts associated with cumulative vessel traffic through the Marine Communication Protocol described in Section 7.0. Information to be shared will include:

- Water taxi routes and schedules
- Passenger ferry timetable

- Anticipated schedule for cargo vessel movements
- Anticipated number of transits and vessel types and sizes

6.2.2 Traditional Use and Indigenous Harvesting

Project construction vessel traffic could interfere with Indigenous groups' abilities to pursue traditional, cultural, or other activities in the areas along marine access routes in St'a7mes (Squamish Harbour) and Átl'ka7tsem (Howe Sound), as described in Section 4.0 and in Appendix C. Implementation of the Project's Communications Protocol, described in Section 7.0, will provide Indigenous groups with an understanding of the timing and location of Project marine construction activities and how these activities may have the potential to interact with their marine uses in Átl'ka7tsem (Howe Sound). Communication by Woodfibre LNG will inform Átl'ka7tsem (Howe Sound) marine users about potential interactions with the objective of identifying potential disruptions ahead of time and maintaining navigation safety. Woodfibre LNG will coordinate their own marine traffic plans to accommodate Skwxwú7mesh Úxwumixw (Squamish Nation) marine users when and where notified.

In 2014, Woodfibre LNG engaged Moffatt & Nichol to perform a vessel wake assessment. The assessment was conducted to better understand the potential effects of Project-related vessels' wake wash on shorelines and infrastructure. The results of the vessel wake assessment are available on the Woodfibre LNG website¹⁵. A vessel wake verification study for the Project, which will be used to verify the results of the vessel wake assessment, is currently being undertaken by Woodfibre LNG. The Wake Verification Plan is attached as Appendix D. The buoys deployed in this wake verification assessment are exposed to the tidal cycle range as well as the range of marine vessels transiting Átl'ka7tsem (Howe Sound) Howe Sound. If wakes are observed potentially affecting traditional use or harvest, mitigation measures such as limiting vessel transit speeds or other measures discussed through the Marine Users Group and/or the Skwxwú7mesh Úxwumixw (Squamish Nation) environmental working group can be implemented during construction.

6.2.3 St'a7mes (Squamish Harbour) Vessel Traffic Plan

Project construction marine access routes for the transportation of materials, equipment, and crew to site that may intersect with other marine uses in St'a7mes (Squamish Harbour) are described in Section 4.0 and Table 6 and referenced in Appendix C. Darrell Bay is the primary point of transport for local workforce or workers located in the Sea to Sky corridor. If user agreements can be resolved, the West Barr Lease in St'a7mes (Squamish Harbour) will provide access for worker transportation via water taxi and passenger ferry, and will accommodate the required parking. Equipment and materials shipping from SSA Marine Squamish Ltd. along the St'a7mes (Squamish Harbour) Route is also planned. To limit the potential for unsafe interactions with marine users, Woodfibre LNG will communicate marine construction activities, vessel schedules, and routes to other marine users through the Project's Marine Communications Protocol, described in Section 7.0. The Communications Protocol also includes routine engagement with Indigenous groups and Woodfibre LNG's MUG. Additional measures to be implemented to reduce the potential for unsafe interactions and disruptions in St'a7mes (Squamish Harbour) include:

¹⁵ <https://woodfibrelng.ca/report-on-wake-study/>

WOODFIBRE LNG PROJECT: CONSTRUCTION MARINE TRANSPORTATION MANAGEMENT AND MONITORING PLAN

- Project vessels will avoid extensive use of St'a7mes (Squamish Harbour) - the access routes to the south will be used as the only route for transporting equipment, materials, and workers on rotational shift changes directly to the site, limiting potential interactions with and disruptions to marine users in St'a7mes (Squamish Harbour).
- Woodfibre LNG will hold a vessel passage planning session with MUG members to discuss the vessel routes and to identify the potential for interactions with other marine users (including recreational users); feedback from this session may inform the implementation of additional mitigation measures, as required.
- Woodfibre LNG will hold a training session with third-party vessel operators to inform them of the vessel routes in St'a7mes (Squamish Harbour) based on the feedback from the vessel passage planning session.
- Project vessels will make reasonable efforts to avoid high use recreational areas when transiting from St'a7mes (Squamish Harbour) to and from the site, where possible.
- Woodfibre LNG will consider and make commercial efforts to limit Project marine construction traffic by using larger vessels when transporting crew and materials and operating vessels at or near full capacity, where practical. In addition, vessels will be scheduled to avoid high-traffic periods, when practicable (e.g., weekends during the summer months).
- The Woodfibre LNG Marine Transportation Coordinator and their delegates, as described in Section 3.0, will be appointed to coordinate Project vessel traffic with other marine users in St'a7mes (Squamish Harbour); this role will include receiving inquiries and resolving issues, as practical.
- As part of the Marine Communication Protocol described in Section 7.0, Woodfibre LNG will introduce marine construction vessel plans, including predicted timing and schedules, with the MUG and advise stakeholders and marine users of construction activities (including collaboration with Oceanfront Squamish developers and DoS).
- The Marine Communication Protocol, described in Section 7.0, provides a procedure for marine stakeholders to consult with Woodfibre LNG, regarding special events such as yacht races, regattas, and marine-based festivals, to allow for the review of additional passage planning and scheduling.

7.0 MARINE COMMUNICATIONS PROTOCOL

Woodfibre LNG has developed a Marine Communications Protocol to communicate Project marine construction activities to Indigenous groups and other Átl'ka7tsem (Howe Sound) marine users during Project construction. The protocol includes mechanisms that Indigenous groups and other marine users can use to provide feedback regarding potential interactions with the Project's marine construction transportation with other Átl'ka7tsem (Howe Sound) marine users. Woodfibre LNG will collaborate with Skwxwú7mesh Úxwumixw (Squamish Nation) on effective means of disseminating the information outlined in Section 7.1.

7.1 MARINE ACTIVITY INFORMATION: VESSEL ROUTES, SCHEDULES, AND COORDINATING ACTIVITIES

Woodfibre LNG is committed to providing timely Project marine construction activity information to Indigenous groups and the other marine users of Átl'ka7tsem (Howe Sound) and will communicate this information through the Woodfibre LNG website¹⁶. This webpage includes information describing:

- Marine access routes (e.g., the St'a7mes [Squamish Harbour] route and K'emk'emeláy [Vancouver] route).
- Weekly arrivals and departures associated with Project activities.
- Marine safety considerations, such as information on the MSZ, Project vessel operation, the CCG's Notice to Mariners and Navigational Warnings (also known as NOTMARs and NAVWARNs), navigational aids, navigational charts, and BC Ferries.

A map on the website shows the marine access routes in use during the construction phase.

Woodfibre LNG, their Contractor(s), and Third-Party Vessel Operators will also use existing marine communication tools, which are shared on the website under 'resources.' Vessels carrying a BC Coast Pilot, travelling to and from the Woodfibre LNG site, can be tracked by other marine users on the Pacific Pilotage Authority website¹⁷. Automatic Identification System (AIS) information for vessels travelling to and from the Woodfibre LNG site is also publicly available and can be tracked by other marine users through the CCG's Victoria MCTS Centre via Very High Frequency (VHF) radio or by telephone and/or on the MarineTraffic website¹⁸. Woodfibre LNG (commercial) vessels greater than 8 m in length or carrying a passenger are subject to *Navigation Safety Regulations* and required to have either Class A or Class B AIS enabled. As shown in Table 8, this requirement captures the anticipated Project marine traffic. Vessel operators will contact the CCG through the Victoria MCTS Centre, using VHF radio, to provide their vessel information (e.g., real time vessel course, speed, and Estimated Time of Arrival/Departure) and intentions to Vessel Traffic Services (VTS). Project vessels with AIS transceivers will automatically communicate their own vessel information to other vessels and

¹⁶ <https://woodfibrelng.ca/about-woodfibre/regulatory/marine-transportation/>

¹⁷ https://pilot.kleinsystems.com/public/PPA/PPA_CurrentTraffic.aspx

¹⁸ <https://www.marinetraffic.com/en/ais/home/centerx:-123.4/centery:49.5/zoom:10>

WOODFIBRE LNG PROJECT: CONSTRUCTION MARINE TRANSPORTATION MANAGEMENT AND MONITORING PLAN

shore stations that are also fitted with AIS transceivers (so long as those vessels are within their VHF radio range).

In the event of a marine occurrence, the Vessel Master must report the occurrence to the MCTS, as per the Vessel Traffic Services Zones Regulations. In the event of an emergency requiring marine Search and Rescue, these vessels may also contact the Joint Rescue Coordination Centre in Victoria and the Victoria MCTS Centre to initiate and coordinate a response.

Woodfibre LNG will communicate marine construction activity updates to Indigenous groups, the DoS, the Woodfibre LNG MUG, and FortisBC when requested. Woodfibre LNG may also use established social media channels to communicate key messages related to the Project's marine construction activities.

As described in Section 3.0, the Woodfibre LNG Marine Transportation Coordinator will be appointed to respond to questions and concerns and limit potential negative or unsafe interactions related to the Project's marine construction traffic and activities. Marine stakeholders holding special events, such as yacht races, regattas, and marine-based festivals, should contact the Woodfibre LNG Marine Transportation Coordinator. In reviewing event information provided, Woodfibre LNG will determine if additional Project vessel passage planning and scheduling may be required.

Indigenous groups, SSA Marine Squamish Ltd., and the Woodfibre LNG MUG are anticipated to identify a primary contact to receive routine and ad-hoc updates from Woodfibre LNG.

7.2 ENGAGEMENT WITH INDIGENOUS GROUPS AND THE MARINE USERS GROUP (MUG)

Woodfibre LNG will continue to undertake regular engagement with Indigenous groups, per the Project commitments (EAC M6.3-1), the DoS, and the Woodfibre LNG MUG to provide updates on Project marine construction activity and discuss concerns raised with respect to negative or unsafe interactions with other Átl'ka7tsem (Howe Sound) users resulting from marine activities.

7.3 PROJECT CONCERNS AND COMPLAINTS FEEDBACK MECHANISM

Woodfibre LNG has developed a process to track, investigate, and respond to community concerns and complaints regarding Project activities, including potential negative or unsafe interactions between Project marine construction vessels and other Átl'ka7tsem (Howe Sound) marine users.

Local and regional governments, provincial agencies, Indigenous groups, local service providers, and potentially affected individuals have the opportunity to share information, raise questions or concerns, and/or share feedback with Woodfibre LNG through its feedback mechanism (i.e., concerns and complaints received through multiple engagement mechanisms). For example, the Woodfibre LNG website has a 'contact us' page to raise concerns and/or complaints to Woodfibre LNG. Information received through its feedback mechanism will be documented and addressed by Woodfibre LNG.

Any feedback received will be digitally filed and reviewed by Woodfibre LNG. Actions may be taken to address the feedback, or the feedback provider may be contacted by Woodfibre LNG for further discussion. Feedback will be considered throughout the construction phase of the Project.

8.0 ÍNEXWANTAS (MONITORING) AND REPORTING

Project marine construction activities within the CPA will be monitored in accordance with requirements identified in the CEMP, the Marine Water Quality Management and Monitoring Plan, and the Marine Mammal Management and Monitoring Plan.

Woodfibre LNG will monitor marine transportation interactions with other Átl'ka7tsem (Howe Sound) marine users in St'a7mes (Squamish Harbour) and Átl'ka7tsem (Howe Sound) through engagement with Indigenous groups and the Woodfibre LNG MUG, as described in Section 7.2, and through the feedback mechanism described in Section 7.3. Concerns identified through the feedback mechanism will be recorded, reviewed, and addressed. As identified in Sections 3 and 7, the MUG has been established by Woodfibre LNG to coordinate and communicate about marine activities and to establish collaborative protocols for use by Project and community mariners. The appointed secretariat will record action items as they are identified and resolved, providing a qualitative means of tracking the effectiveness of the MUG.

Potential negative or unsafe interactions between Project marine construction vessels, floatels, and other marine users of Átl'ka7tsem (Howe Sound) will be monitored through tracking of Project construction-related vessel movements and movements associated with the installation or operation of the floatels. In addition, Project construction vessel operators will be required to observe and record incidents and near misses that occur. Operators will also record observations that can assist with additional vessel movement planning to avoid or reduce potential risks or reduce potential negative or unsafe interactions with other marine users in Átl'ka7tsem (Howe Sound). Observed and reported incidents will be reviewed by Woodfibre LNG and used to inform corrective actions, as required.

In accordance with the Transportation Safety Board (TSB), reportable marine accidents or incidents must be reported to the TSB as soon as possible. Reportable marine occurrences involving Project marine construction vessels will be submitted directly via the TSB website (<http://www.tsb.gc.ca/eng/incidents-occurrence/index.html>).

As part of Condition 1 of the Schedule B Table of Conditions to EAC #15-02, Woodfibre LNG will prepare internal monthly reports on compliance with the EAC. Reports will present summaries of the ínexwantas (monitoring) data collected in accordance with the MTMMP, the conclusions of the evaluation, and the results of any additional mitigations implemented. Prepared reports will be retained by Woodfibre LNG through the construction phase of the Project and for five years after commencing the operational phase of the Project.

9.0 ADAPTIVE MANAGEMENT FOR TRANSPORTATION

Woodfibre LNG (WLNG) will review marine transportation (monitoring) data at least annually to evaluate whether mitigation measures are functioning as intended.

If monitoring data indicates that construction-related marine transportation activities or the installation or operation of the floatels are resulting in effects outside of predicted levels in the EAC Application or Amendment Application as determined by WLNG, adaptive management will be triggered.

Adaptive management decisions may be informed by multiple sources, including:

- Monitoring data;
 - Complaints or concerns received through WLNG's complaints management mechanisms.
 - Accidents/near misses
 - Workforce ferries
 - Marine transportation barges
- Operational feedback from Contractors;
- Indigenous and stakeholder input, provided through the Woodfibre LNG Marine User Group (MUG) and regular engagement activities; and
- Advice from a QP

WLNG will evaluate, select, and implement adaptive management measures proportional to the nature and magnitude of the identified effect.

All adaptive management actions will be documented and tracked by WLNG, with effectiveness evaluated over time through continued monitoring and the annual review process.

10.0 REFERENCES

- BC Ferries (n.d.). BC Ferries Route Map.
https://www.bcferries.com/web_image/h81/hcb/8805916246046.pdf.
- BC Ferries (2022). Vancouver (Horseshoe Bay). [https://www.bcferries.com/travel-boarding/terminal-directions-parking-food/Vancouver%20\(Horseshoe%20Bay\)/HSB](https://www.bcferries.com/travel-boarding/terminal-directions-parking-food/Vancouver%20(Horseshoe%20Bay)/HSB).
- DFO (Fisheries and Oceans Canada) (2022). Fisheries Management Area 28 – Bowen Island, Squamish, Vancouver, Indian Arm. <https://www.pac.dfo-mpo.gc.ca/fm-gp/maps-cartes/areas-secteurs/28-eng.html>.
- Harbour Air Seaplanes (2022). Squamish. <https://harbourair.com/flight-info/flight/locations/squamish/>.
- Liquiline (Liquiline North America) (2014). Report on Marine Activities in Howe Sound. Unpublished report.
- Moffatt and Nichol (2015). Vessel Wake Assessment.
<https://projects.eao.gov.bc.ca/api/public/document/588691b5e036fb0105769005/download/Woodfibre%20Vessel%20Wake%20Study.pdf>.
- Sea to Sky Air (2022). Scenic Flights and Seaplane Tours. <https://www.seatoskyair.ca/tours>.
- Traditions (Traditions Consulting Services Inc.) (2015). Squamish Occupation and Use of Swiyát (Woodfibre/Mill Creeks) and Northern Howe Sound and Indian River Regions. Draft Final Report. Prepared for Squamish Nation Chiefs and Council, March 2015.
- Woodfibre LNG (2015). Woodfibre LNG Project Application for an Environmental Assessment Certificate.
- Woodfibre LNG (2015a). Supplemental Report – Cowichan Tribes First Nation. March 2015.
[https://projects.eao.gov.bc.ca/api/public/document/588691bde036fb0105769015/download/Supplemental Report – Cowichan Tribes First Nation%2C March 2015.pdf](https://projects.eao.gov.bc.ca/api/public/document/588691bde036fb0105769015/download/Supplemental%20Report%20-%20Cowichan%20Tribes%20First%20Nation%20-%20March%202015.pdf).
- Woodfibre LNG (2015b). Supplemental Report – Halalt First Nation. March 2015.
[https://projects.eao.gov.bc.ca/api/public/document/588691bde036fb0105769014/download/Supplemental Report – Halalt First Nation%2C March 2015.pdf](https://projects.eao.gov.bc.ca/api/public/document/588691bde036fb0105769014/download/Supplemental%20Report%20-%20Halalt%20First%20Nation%20-%20March%202015.pdf).
- Woodfibre LNG (2015c). Supplemental Report – Lake Cowichan First Nation. March 2015.
[https://projects.eao.gov.bc.ca/api/public/document/588691bce036fb0105769013/download/Supplemental Report – Lake Cowichan First Nation%2C March 2015.pdf](https://projects.eao.gov.bc.ca/api/public/document/588691bce036fb0105769013/download/Supplemental%20Report%20-%20Lake%20Cowichan%20First%20Nation%20-%20March%202015.pdf).
- Woodfibre LNG (2015d). Supplemental Report – Lyackson First Nation. March 2015.
[https://projects.eao.gov.bc.ca/api/public/document/588691bde036fb0105769016/download/Supplemental Report – Lyackson First Nation%2C March 2015.pdf](https://projects.eao.gov.bc.ca/api/public/document/588691bde036fb0105769016/download/Supplemental%20Report%20-%20Lyackson%20First%20Nation%20-%20March%202015.pdf).
- Woodfibre LNG (2015e). Supplemental Report – Métis Nation British Columbia. March 2015.
[https://projects.eao.gov.bc.ca/api/public/document/588691bce036fb0105769011/download/Supplemental Report – Metis Nation British Columbia%2C March 2015.pdf](https://projects.eao.gov.bc.ca/api/public/document/588691bce036fb0105769011/download/Supplemental%20Report%20-%20Metis%20Nation%20British%20Columbia%20-%20March%202015.pdf).

**WOODFIBRE LNG PROJECT:
CONSTRUCTION MARINE TRANSPORTATION MANAGEMENT AND MONITORING PLAN**

Woodfibre LNG (2015f). Supplemental Report – Musqueam First Nation. March 2015.

<https://projects.eao.gov.bc.ca/api/public/document/588691bce036fb0105769012/download/Supplemental%20Report%20-%20Musqueam%20First%20Nation%2C%20March%202015.pdf>.

Woodfibre LNG (2015g). Supplemental Report – Stz’uminus First Nation. March 2015.

[https://projects.eao.gov.bc.ca/api/public/document/588691bbe036fb010576900f/download/Supplemental Report - Stzuminus First Nation%2C March 2015.pdf](https://projects.eao.gov.bc.ca/api/public/document/588691bbe036fb010576900f/download/Supplemental%20Report%20-%20Stzuminus%20First%20Nation%2C%20March%202015.pdf).

APPENDIX A

Environmental Assessment Certificate Application Mitigation Measures

APPENDIX A ENVIRONMENTAL ASSESSMENT CERTIFICATE APPLICATION MITIGATION MEASURES

Environmental Assessment Mitigation #	Mitigation Title	Mitigation	Environmental Management Plan/ Section Containing Mitigation
M6.3-1	Squamish Harbour Vessel Plan	Woodfibre LNG will develop and implement strategies, best management practices, and guidelines to avoid and minimize Project-related disruption of marine-based recreational activities in the Squamish Harbour area during construction and operation. In developing this plan, Woodfibre LNG will consult with key marine user groups (e.g., Squamish Terminals ¹⁹ , yacht clubs, kiteboard clubs, and kayaking operators) to identify the routes of all Project-associated marine traffic (e.g., ferries and water taxis) and discuss strategies to manage the interaction of Project vessel traffic with recreational and tourism areas during the high season months. Woodfibre LNG Limited's use of the Darrell Bay terminal for the worker ferry is part of this plan as it minimizes interaction with recreationists and tourists who are using the marine waters of Squamish Harbour and the head of Howe Sound. This traffic plan will include a procedure for marine stakeholders to consult with Woodfibre LNG regarding special events such as yacht races, regattas, and marine-based festivals to ensure that additional passage planning, and scheduling can be reviewed.	This Plan, 6.2.3
M7.3-1	Develop Marine Transport Management Plan	Woodfibre LNG will prepare and implement a marine transport management plan prior to construction activities or as outlined through TERMPOL. This plan will outline measures to ensure all vessel traffic is aware of Project activities. The plan will also provide details of the communication channels to be used and the Project-related safety procedures to be followed.	This Plan, Construction MTMMP
M.7.3-2	Use Navigational Aids and Lights	Woodfibre LNG will install aids and navigational lights based on recommendations following the NPP review process.	This Plan, Section 6.1.4
M.7.3-3	Prepare Notices to Mariners and Notices to Shipping	Woodfibre LNG will notify the relevant authorities, including the CCG, so that Notices to Mariners and Notices to Shipping ²⁰ can be issued.	This Plan, Section 6.1.3

¹⁹ Squamish Terminals is now SSA Marine Squamish Ltd.

²⁰ Now called NAVWARNs—Navigational Warnings.

**WOODFIBRE LNG PROJECT:
CONSTRUCTION MARINE TRANSPORTATION MANAGEMENT AND MONITORING PLAN**

Environmental Assessment Mitigation #	Mitigation Title	Mitigation	Environmental Management Plan/ Section Containing Mitigation
M.7.3-4	Update navigational charts and nautical publications	Woodfibre LNG will ensure Canadian Hydrographic Service navigational charts and other appropriate nautical publications are updated to show the terminal and other marine features, where appropriate.	This Plan, Section 6.1.3
M.7.3-5	Compliance with maritime regulations and legislation	Woodfibre LNG will conduct all Project shipping and transportation of passengers in accordance with the requirements of the <i>Canada Shipping Act</i> , in compliance with the CCG and Pacific Pilotage Authority Canada. Maritime legislation and other requirements are outlined in Section 2.1. In addition, shipping activities will also comply with all other applicable national and international safety regulations that have not been listed, such as requirements established by the IMO. Where applicable, consideration will also be given to best practice criteria for the safe operation of LNG vessels presented by the Society of International Gas Tanker and Terminal Operators, and the World Association for Waterborne Transport Infrastructure.	This Plan, Section 2.1
M7.3-6	Consult with BC Ferries and Squamish Terminals ²⁰	Woodfibre LNG commits to further consult with BC Ferries and Squamish Terminals ²⁰ regarding potential interference, vessel routes, and current operating practices.	This Plan, Section 7.0
M7.3-14	Consultation with recreational stakeholder groups in Howe Sound	Woodfibre LNG commits to further consultation with recreational stakeholder groups in Howe Sound to identify areas of concerns and where practicable, to identify additional mitigation that can be implemented to reduce effects.	This Plan, Section 7.0
M7.4-2	Collaborate with Matthews Southwest and Bethel Lands Corporation ²¹ and District of Squamish to minimize displacement of recreation activity	As discussed, Woodfibre LNG will develop a Squamish Harbour Vessel Traffic Plan (M6.3-1) to identify strategies to minimize effects to marine-based recreational activities. Its development will incorporate consultations with Squamish Harbour users. To help avoid cumulative effects, as a component of the Squamish Harbour Vessel Traffic Plan, Woodfibre LNG will also work with Matthews Southwest and Bethel Lands Corporation ¹⁷ and District of Squamish to minimize displacement of recreation activity by Project-associated ferry and water taxi traffic that travels to the Project site.	This Plan, Section 7.0

²¹ Matthews Southwest and Bethel Lands Corporation were the developers of Oceanfront Squamish. Although specific developers involved may change, Woodfibre LNG will continue to collaborate with Oceanfront Squamish developers.

APPENDIX B

Maritime Regulatory Framework

APPENDIX B MARITIME REGULATORY FRAMEWORK

Table B.1: Regulatory Framework for Marine Transportation

Act	Jurisdiction	Summary
<i>Canada Shipping Act, 2001</i> (S.C. 2001, c. 26) (2019)	Federal	The principal statute governing safety in marine transportation and recreational boating; applies to all Canadian vessels operating in all Canadian waters. Project marine activities must be undertaken in accordance with all applicable parts of this Act, which is enabling legislation for the following regulations: <ul style="list-style-type: none"> • Ballast Water Regulations (SOR/2021-120) • Collision Regulations (CRC, c. 1416) • Life Saving Equipment Regulations (C.R.C., c.1436) • Navigation Safety Regulations, 2020 (SOR/2020-216) • Steering Appliances and Equipment Regulations (SOR/83-810) • Vessel Pollution and Dangerous Chemicals Regulations (SOR/2012-69) • Vessel Operation Restriction Regulations (SOR/2008-120) • Vessel Traffic Services Zones Regulations (SOR/89-98)
<i>Marine Liability Act</i> (S.C. 2001, c.6) (2001)	Federal	Makes the owners or operators of vessels liable for that vessel and the specific consequences of its operation.
<i>Canadian Navigable Waters Act</i> (R.S.C., 1985, c. N-22) (2019)	Federal	Protects the public's right of navigation by regulating works that may interfere with navigation. Ministerial approval is required for any major work that interferes with navigation on any navigable water, including Scheduled and non-Scheduled waters. The Major Works Order designates dams, bridges, causeways, and aquaculture facilities. Minor works, including docks and boat ramps, when built in accordance with established criteria (the Minor Works Order), are pre-approved on any navigable water.
<i>Marine Transportation Security Act</i> (S.C. 1994, c. 40) (2008)	Federal	Applies to Canadian ships outside Canadian waters and to all ships and marine facilities within Canadian waters. Additionally, this Act provides the framework for Canadian government participation in the following international conventions and standards: <ul style="list-style-type: none"> • International Maritime Organization and Safety of Navigation (IMO, 2019a) • Convention on the International Regulations for Preventing Collisions at Sea (IMO, 2019b) • Global Maritime Distress and Safety System (IMO, 2019c) • International Code of Safety for High-speed Craft (IMO, 2019d) • International Convention for the Safety of Life at Sea – Chapter IV and V (as amended) (IMO, 2019e)

**WOODFIBRE LNG PROJECT:
CONSTRUCTION MARINE TRANSPORTATION MANAGEMENT AND MONITORING PLAN**

Act	Jurisdiction	Summary
<i>Marine Transportation Security Act</i> (S.C. 1994, c. 40) (2008) (cont'd.)	Federal	<ul style="list-style-type: none"> • International Convention on Standards of Training, Certification and Watch keeping for Seafarers, as amended, including the 1995 and 2010 Manila Amendments (IMO, 2019f) • Torremolinos International Convention for the Safety of Fishing Vessels (IMO, 2019g) • United Nations Convention on the Law of the Sea (UNCLOS, 1982).
<i>Pilotage Act</i> (R.S.C., 1985, c. P-14) (2001)	Federal	Provides legislation for the establishment of four pilotage authorities in Canada. These Crown corporations have the responsibility of establishing, operating, and administering efficient pilotage services in their respective regions in Canada. The <i>Pilotage Act</i> is the enabling legislation for the General Pilotage Regulations (SOR, 2000-132).
<i>Fisheries Act</i> (R.S.C., 1985, c. F-14) (2019)	Federal	Prohibits the death of sts'úkwi7 (fish) by means other than fishing and the harmful alteration, disruption, or destruction of sts'úkwi7 (fish) habitat. Project-related works, undertakings, or activities that would result in death to sts'úkwi7 (fish) or harmful alteration, disruption, or destruction of sts'úkwi7 (fish) habitat require an authorization under paragraph 34(2)(b) and paragraph 35(2)(b), respectively.
<i>Marine Transportation Security Act</i> (S.C. 1994, C. 40) (2008), <i>Marine Transportation Security Regulations</i> (SOR/2004-144)	Federal	<p>Provides a framework to detect security threats and take measures to prevent security incidents that could affect marine vessels and terminal facilities. The Regulations:</p> <ul style="list-style-type: none"> • Include responsibilities for developing security plans and putting them in action • Include means to conduct security assessments to establish adequate security protocols and reporting • Provide Transport Canada with means to oversee compliance of the marine transportation security system • Provide a mechanism for Canada to address obligations to implement the <i>International Ship and Port Facility Security Code</i>

APPENDIX C

Marine Transportation Setting

APPENDIX C MARINE TRANSPORTATION SETTING

C.1 INDIGENOUS MARINE USE

C.1.1 Sk̓wx̓wú7mesh Úxwumixw (Squamish Nation)

Sk̓wx̓wú7mesh Úxwumixw (Squamish Nation) completed an Occupation and Use Study in 2015 (Traditions, 2015) of the northern Átl'ka7tsem (Howe Sound) region (generally north of Anvil Island), as part of the Nation's independent evaluation of the Project's impacts on Sk̓wx̓wú7mesh Úxwumixw (Squamish Nation) interests.

- I. The focus of this summary is on traditional individual, family, or community activities; it is not intended to capture commercial or recreational activities that may engage Sk̓wx̓wú7mesh Úxwumixw (Squamish Nation) members or businesses. Woodfibre LNG intends to report on such activities during mitigation planning for those categories of marine activities identified in Section 5.2 and Section 5.3 of this Plan.
- II. The information compiled through the Occupation and Use Study reflects what information was gleaned from written documentation available to the authors and information shared by interviewees in that study.
- III. Regardless of marine activities documented or planned as existing, Sk̓wx̓wú7mesh Úxwumixw (Squamish Nation) members retain unextinguished rights to pursue any traditional marine-based activity in northern Átl'ka7tsem (Howe Sound). The Occupation and Use Study results unequivocally acknowledges that Sk̓wx̓wú7mesh Úxwumixw (Squamish Nation) ancestors have used and relied upon the marine and upland sections of northern Átl'ka7tsem (Howe Sound) since time immemorial. The existing intensity of marine use for such activities as resource harvesting and canoeing is more difficult and hazardous with the increase in larger ships in Átl'ka7tsem (Howe Sound) and does not reflect the desired intensity of future use.
- IV. Sk̓wx̓wú7mesh Úxwumixw (Squamish Nation) use of northern Átl'ka7tsem (Howe Sound) is broader than simply physical occupation and navigation of marine areas. Use “may also refer to particular connections and uses of the lands and resources related to ceremonies, customs, cultural practices, traditional governance, trade or stories [...] Intangible values are often linked with spiritual, artistic, aesthetic and educational elements that are often associated with the identity of Aboriginal groups” (CEAA, 2015).

**WOODFIBRE LNG PROJECT:
CONSTRUCTION MARINE TRANSPORTATION MANAGEMENT AND MONITORING PLAN**

Classes of marine activities documented in the Use and Occupancy Study are listed in Table C.1. Moreover, marine travel is an intermediate activity to support the classes of activity listed in Table C.2, highlighting the interconnectedness of northern Átl'ka7tsem (Howe Sound) with the broader terrestrial portions of Sk̓wx̓wú7mesh Úxwumixw (Squamish Nation) territory. Included in both lists of activities are sites or features that are not themselves “activities” but are necessary attributes to support activities. The Use and Occupancy Study documents 87 distinct aquatic-themed sites of past and ongoing use by Sk̓wx̓wú7mesh Úxwumixw (Squamish Nation) in Átl'ka7tsem (Howe Sound), although this represents a mixture of marine-based activities and freshwater activities.

Table C.1: Marine-based Activities Pursued by Sk̓wx̓wú7mesh Úxwumixw (Squamish Nation) Members in Northern Átl'ka7tsem (Howe Sound)

Activity	Definition
Archaeological Site	Locations in Sk̓wx̓wú7mesh Úxwumixw (Squamish Nation) territory as formally recorded archaeological sites with the Archaeology Branch, Province of BC, or described in an interview as including physical remains of Aboriginal activities dating to 1846 or before
Ceremonial/scared site	Locations described by Sk̓wx̓wú7mesh stélmexw (Squamish people) as having sacred qualities or used for traditional ceremonies or rites
Conflict	Locations in Sk̓wx̓wú7mesh Úxwumixw (Squamish Nation) territory where battles or activities associated with conflict (e.g., display of slain enemies) occurred
Environmental Habitat	Locations in Sk̓wx̓wú7mesh Úxwumixw (Squamish Nation) territory known to be important or preferred habitat for plant and animal species (aquatic) that are important traditionally to Sk̓wx̓wú7mesh stélmexw (Squamish people)
Fishing	Locations used by Sk̓wx̓wú7mesh stélmexw (Squamish people) for harvesting sts'úkwí7 (fish)
Legendary Being	Locations described by Sk̓wx̓wú7mesh stélmexw (Squamish people) where supernatural or legendary creatures reside or frequent
Named Place	Locations that have Sk̓wx̓wú7mesh (Squamish) names, or have names associated with Sk̓wx̓wú7mesh (Squamish) history
Seafood Gathering	Locations used for harvesting seafood (e.g., crab, shrimp, slhawt' [herring], roe, shellfish)
Trails /travel	Canoe or motorized watercraft routes used by Sk̓wx̓wú7mesh stélmexw (Squamish people) for transportation

Source: Adapted from Traditions, 2015

Timing of Sk̓wx̓wú7mesh Úxwumixw (Squamish Nation) Canoe Journeys is typically in late summer (currently only the routes are shown). Sk̓wx̓wú7mesh Úxwumixw (Squamish Nation) Canoe Journeys Summer Program route overlaps some of the Project's marine access routes on the eastern side of Átl'ka7tsem (Howe Sound).

Throughout northern Átl'ka7tsem, Sk̓wx̓wú7mesh Úxwumixw (Squamish Nation) members and groups harvest ch'émesh (herring roe) predictably between mid February and late March every year. Locations may vary but will include shorelines near swiyát and the worker ferry location(s). Navigation routes for harvest will overlap with project navigation at times.

**WOODFIBRE LNG PROJECT:
CONSTRUCTION MARINE TRANSPORTATION MANAGEMENT AND MONITORING PLAN**

Table C.2: Terrestrial-based Activities with Marine Travel as an Incidental Activity

Activity	Definition
Berry/plant gathering	Locations used by Sḵw̱x̱wú7mesh stélmexw (Squamish people) for collecting plants and berries
Burial	Locations where remains of Sḵw̱x̱wú7mesh stélmexw (Squamish people) are buried
Dwelling	Locations where Sḵw̱x̱wú7mesh stélmexw (Squamish people) reside(d) on a permanent or temporary basis, including úxwumixw (villages), houses, cabins, tents, lean-tos, and campsites
Environmental feature	Locations of landforms or other geographical features (e.g., waterfall) in Sḵw̱x̱wú7mesh Úxwumixw (Squamish Nation) territory that are important to traditional activities such as settlement, resources (land or aquatic), or travel
Environmental Habitat	Locations in Sḵw̱x̱wú7mesh Úxwumixw (Squamish Nation) territory known to be important or preferred habitat for plant and animal species (terrestrial) that are important traditionally to Sḵw̱x̱wú7mesh stélmexw (Squamish people)
Forestry	Locations used by Sḵw̱x̱wú7mesh stélmexw (Squamish people) for harvesting wood or tree bark, culturally modified tree sites, and arboglyph sites
Hunting	Locations used by Sḵw̱x̱wú7mesh stélmexw (Squamish people) for ch'áat'am (hunting) animals or birds
Indian Reserve	Locations and/or extent of existing or former Indian Reserves
Lands Acquired	Lands acquired by Sḵw̱x̱wú7mesh Úxwumixw (Squamish Nation) (agreement or purchase)
Legendary Being	Locations described by Sḵw̱x̱wú7mesh stélmexw (Squamish people) where supernatural or legendary creatures reside or frequent
Lithics	Locations in Sḵw̱x̱wú7mesh Úxwumixw (Squamish Nation) territory where stone artifacts or evidence of lithic manufacture (e.g., quarry) have been located
Manufacture	Locations used by Sḵw̱x̱wú7mesh stélmexw (Squamish people) for the manufacture of traditional goods
Medicinal/ Therapeutic Site	Locations Sḵw̱x̱wú7mesh stélmexw (Squamish people) used for therapeutic purposes (e.g., hot springs, solitude) or where medicinal plants are collected
Named Place	Locations that have Sḵw̱x̱wú7mesh (Squamish) names or have names associated with Sḵw̱x̱wú7mesh (Squamish) history
Pictograph/Rock Art	Locations in Sḵw̱x̱wú7mesh Úxwumixw (Squamish Nation) territory where rock art has been located
Preparation Site	Locations where resources are customarily prepared by Sḵw̱x̱wú7mesh stélmexw (Squamish people)
Resource Material	Locations where rocks, earth, or minerals (e.g., ochre, obsidian) or other materials (e.g., mountain goat hair) are collected by Sḵw̱x̱wú7mesh stélmexw (Squamish people)
Trading	Locations used for trade by Sḵw̱x̱wú7mesh stélmexw (Squamish people)
Trails/Travel	Access paths used by Sḵw̱x̱wú7mesh stélmexw (Squamish people) for transportation
Trapping	Locations used by trapping by Sḵw̱x̱wú7mesh stélmexw (Squamish people)

Source: Adapted from Traditions, 2015

C.1.2 Tsleil-Waututh Nation

Historically, Tsleil-Waututh Nation had a specific and complex cycle of harvesting resources and engaging in spiritual and cultural activities. Tsleil-Waututh people were dependent on the foreshore and marine waters of their traditional territory for subsistence (Donatuto, J., J. Konovsky and E. Grossman 2013). Cháyilhen (salmon) was a staple food for the Tsleil-Waututh people, as it was for other Coast Salish peoples. Tsleil-Waututh Nation also harvested halibut, cod, slhawt' (herring), sturgeon, and clams. Sea mammals such as seals, porpoises, and sea lions were hunted because the flesh of these animals was regarded as a delicacy, and their body oil was used for dipping dried roe, berries, and roots prior to consumption (Barnett, 1938, 1955; Fediuk and Thom, 2003; Tsleil-Waututh Nation, n.d.). Tsleil-Waututh Nation used protected harbours and inlets as favoured waterways for travel by canoe. Habitation sites were located on the water's edge and Tsleil-Waututh people used canoes to transport planks from their winter house for use in constructing their summer camp houses. It was from these camps that Tsleil-Waututh Nation traveled to their fishing, ch'áatl'am (hunting), and gathering locations (Tsleil Waututh Nation, n.d.). Waterways still serve as important travel corridors, including for the harvest of marine resources. Specific information on Tsleil-Waututh Nation use and locations of marine waterways and access to other heritage resources or use and locations of culturally significant sites within Átl'ka7tsem (Howe Sound) has not been provided to Woodfibre LNG at this time.

C.1.3 Other Indigenous Uses and Activities within Átl'ka7tsem (Howe Sound)

Specific information regarding other Indigenous uses, the location of marine waterways, access to other heritage resources, and locations of culturally significant sites within Átl'ka7tsem (Howe Sound) is limited (Woodfibre LNG 2015a,b,c,d,e,f,g). Musqueam Indian Band identified harvesting areas at Point Atkinson, Cowan Point, the southern shore of Bowen Island, and Cape Roger Curtis. There is no publicly available information regarding specific locations of use within Átl'ka7tsem (Howe Sound) by Cowichan Tribes First Nation, Halalt First Nation, Lake Cowichan First Nation, Lyackson First Nation, Musqueam Indian Band, Penelakut Tribe, Stz'uminus Nation, and Métis Nation British Columbia.

C.2 COMMERCIAL SHIPPING USE

C.2.1 BC Ferries

BC Ferries' Horseshoe Bay terminal in West Vancouver provides passenger and vehicle ferry services across the Strait of Georgia to Departure Bay (Nanaimo–Vancouver Island, Route 2) and across Átl'ka7tsem (Howe Sound) to both Langdale (Gibsons–Sunshine Coast, Route 3) and Snug Cove (Bowen Island–Metro Vancouver, Route 8) (BC Ferries n.d.). From 2017 to 2021, BC Ferries completed an average of 2,869 round trip sailings annually for Route 2, 3,211 round trip sailings annually for Route 3, and 5,492 round trip sailings for Route 8 (an average of approximately 23,144 one-way vessel movements per year) (Figure 1). Additional sailings are added in the busier summer months (e.g., July to September) to satisfy demand (BC Ferries, 2022a). From 2016 to 2020, AIS data indicates

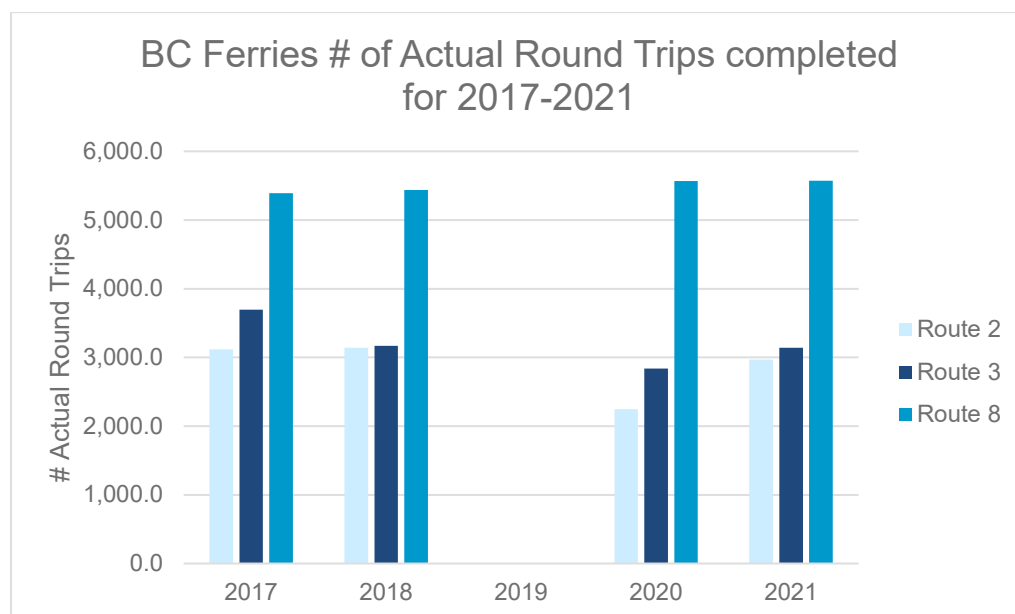
**WOODFIBRE LNG PROJECT:
CONSTRUCTION MARINE TRANSPORTATION MANAGEMENT AND MONITORING PLAN**

that BC Ferries had an average of approximately 25,779 one-way BC Ferries vessel movements per year in Átl'ka7tsem (Howe Sound) (Section C.4; Figure C.2.1).

In mid-March 2020, traffic levels across most routes began to decline significantly because of the COVID-19 pandemic (BC Ferries, 2022a). BC Ferries has also recently noticed a trend of people looking to increase their travel following two years of COVID-19 pandemic restrictions, which has placed additional pressure on BC Ferries to increase their services (BC Ferries, 2022b).

From 2017 to 2021, there was an average of 4,744 round trip services provided per year for Route 13 (Table C.3). Route 13 is a passenger ferry which services the Sunshine Coast, with sailings travel between Gibsons (Sunshine Coast), New Brighton (Gambier Island), and Keats Landing (Keats Island West) (BC Ferries, 2022a). Sailings on Route 13 are independently operated by Kona Winds Charters (BC Ferries, 2022a; Kona Winds Charters, 2022). Gibsons Harbour Ferry also provides passenger services for services to and from Gibsons, Langdale, Horseshoe Bay, and the surrounding islands (Gibsons Harbour Ferry, n.d.).

Figure C.2.1: BC Ferries Round Trips completed for Routes 2, 3, and 8 from 2017–2021



Note:
Missing data for 2019
Source: BC Ferries, 2022

Figure C.2.2 Passenger - BC Ferries Vessel Traffic (2016 - 2020)

- - - Darrell Bay Route
- - - Squamish Harbour Route
- - - Southern Howe Sound Route*
- - - Indicative Route (Outside Howe Sound)*
- - - BC Ferries' Route
- - - Passenger - BC Ferries

*Outside of Howe Sound vessels may transit to/from various locations, including but not limited to origin locations at the Port of Vancouver, Sunshine Coast, Vancouver Island, and international ports. For illustrative purposes only, not intended for actual marine navigation.

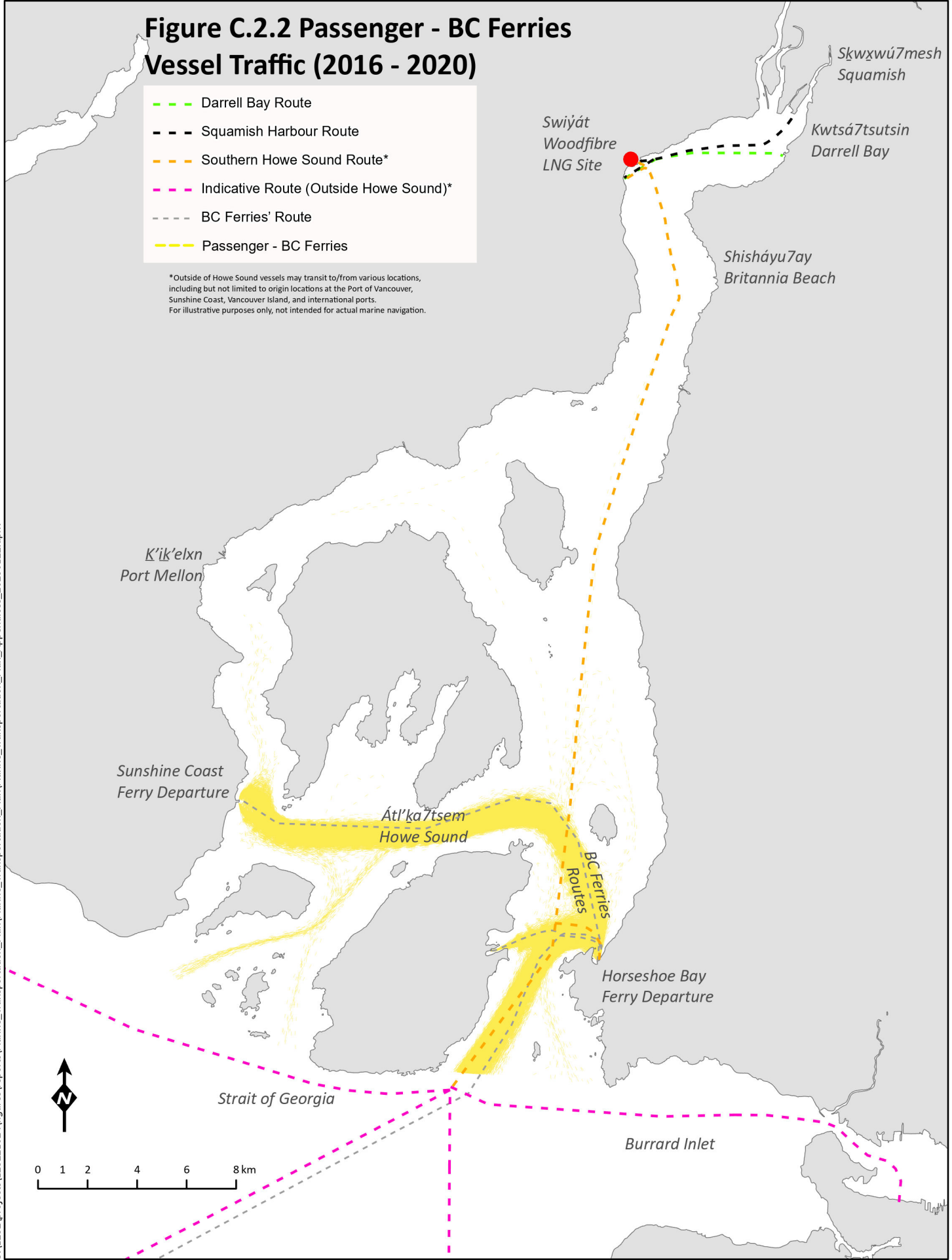


Table C.3: BC Ferries Route 13, Actual Round Trips, 2017–2021

Year	Quarter				Total
	Q1	Q2	Q3	Q4	
2017	926	1,027	1,109	1,040	4,102
2018	1,048	1,139	1,182	1,130	4,499
2019	*	1,228	1,280	1,216	*
2020	1,136	1,227	1,354	1,283	5,000
2021	1,266	1,396	1,390	1,323	5,375

Notes:

Q1 ends March 31, Q2 ends June 30, Q3 ends September 30, Q4 ends December 31

* Missing data for Q1 2019

Source: BC Ferries, 2022a

C.2.2 Deep Sea Bulk Carriers and Cargo Ships

There are two deep-water ports in Átl'ka7tsem (Howe Sound), located at SSA Marine Squamish Ltd. and K'ík'elxn (Port Mellon). SSA Marine Squamish Ltd., located approximately 5.8 km east of the CPA within St'a7mes (Squamish Harbour), was established in 1972 and is a break-bulk terminal located in Skw̱wú7mesh (Squamish) (situated at the north end of Átl'ka7tsem (Howe Sound), approximately 32 nautical miles north of the Port of Vancouver [BC Marine Terminal Operators Association, 2022]). SSA Marine Squamish Ltd has a west berth that was constructed in 1988 and a newer east berth that was constructed in 2016 (SSA Marine Squamish Ltd., n.d.). The terminal handles approximately 54 piloted vessel calls per year (Table C.4). Typically, between one and two tugs are used to assist vessels with berthing and de-berthing, and a short-term anchorage is situated southwest of the St'a7mes (Squamish Harbour) approach light (Liquiline, 2014). K'ík'elxn (Port Mellon), located within Átl'ka7tsem (Howe Sound) in the north Thornbrough Channel, has a deep seaport facility that handles approximately 46 vessel calls per year (Table C.4). It is a major pulp port for Howe Sound Pulp and Paper (Chamber of Shipping, n.d.). Finished pulp and paper products are shipped from the terminal using specialized carrier vessels.

In 2021, there were 143 piloted vessel calls to Átl'ka7tsem (Howe Sound), of which 66 vessel calls were to K'ík'elxn (Port Mellon) and 77 were to SSA Marine Squamish Ltd. (Table C.4). Piloted vessel movements SSA Marine Squamish Ltd.. and K'ík'elxn (Port Mellon) have increased from 2018 to 2021 (Table C.4). From 2016 to 2020, AIS data indicates that there was an average of approximately 303 one-way commercial vessel movements²² per year in Átl'ka7tsem (Howe Sound) (Section C.4; Figure C.2.3).

²² Commercial – Deep-sea vessels: inclusive of cargo vessels (general cargo, container vessels), tanker vessels, oil/chemical tanker vessels.

Figure C.2.3 Commercial - Deep-sea Vessel Traffic (2016 - 2020)

- Darrell Bay Route
- Squamish Harbour Route
- Southern Howe Sound Route*
- Indicative Route (Outside Howe Sound)*
- BC Ferries' Route
- Commercial - Deep-sea

*Outside of Howe Sound vessels may transit to/from various locations, including but not limited to origin locations at the Port of Vancouver, Sunshine Coast, Vancouver Island, and international ports. For illustrative purposes only, not intended for actual marine navigation.

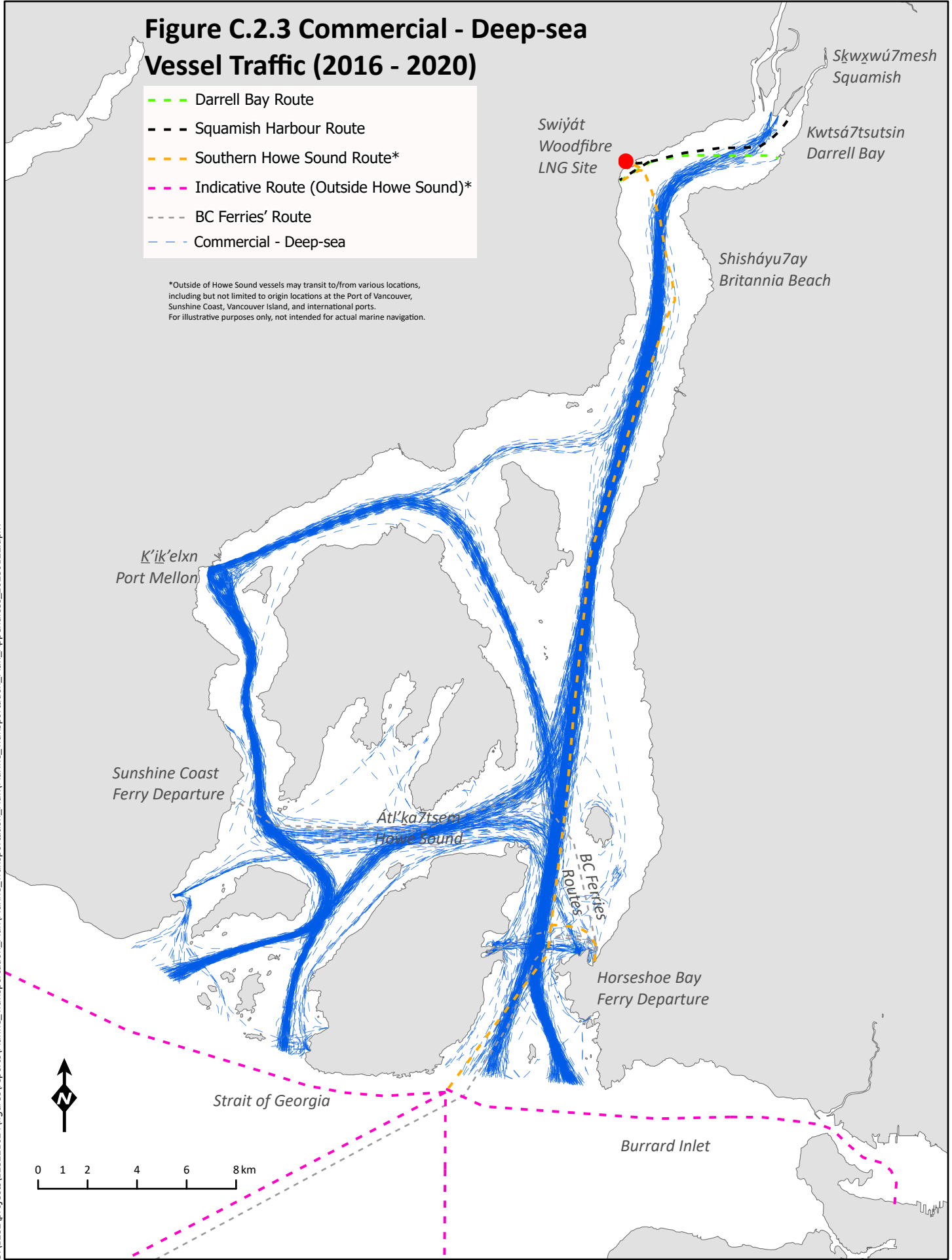


Table C.4: Piloted Vessel Movements to Port Facilities in Átl'ka7tsem (Howe Sound) (SSA Marine Squamish Ltd. and K'ik'elxn [Port Mellon]) from 2018 to 2021

Year	Vessel Movements to Port Mellon	Vessel Movements to SSA Marine Squamish Ltd.		Total Vessel Movements to Howe Sound
		Squamish 1	Squamish 2	
2018	39	20	24	83
2019	37	23	28	88
2020	40	20	24	84
2021	66	50	27	143
Average Vessel Movements	45.5	28.3	25.8	99.5

Notes:

Inclusive of bulk carriers, general cargo vessels, and large oceangoing vessels (e.g., roll-on/roll-off)

A vessel movement is defined as a one-way transit.

Source: PPA, 2022

C.2.3 Small Commercial Vessels

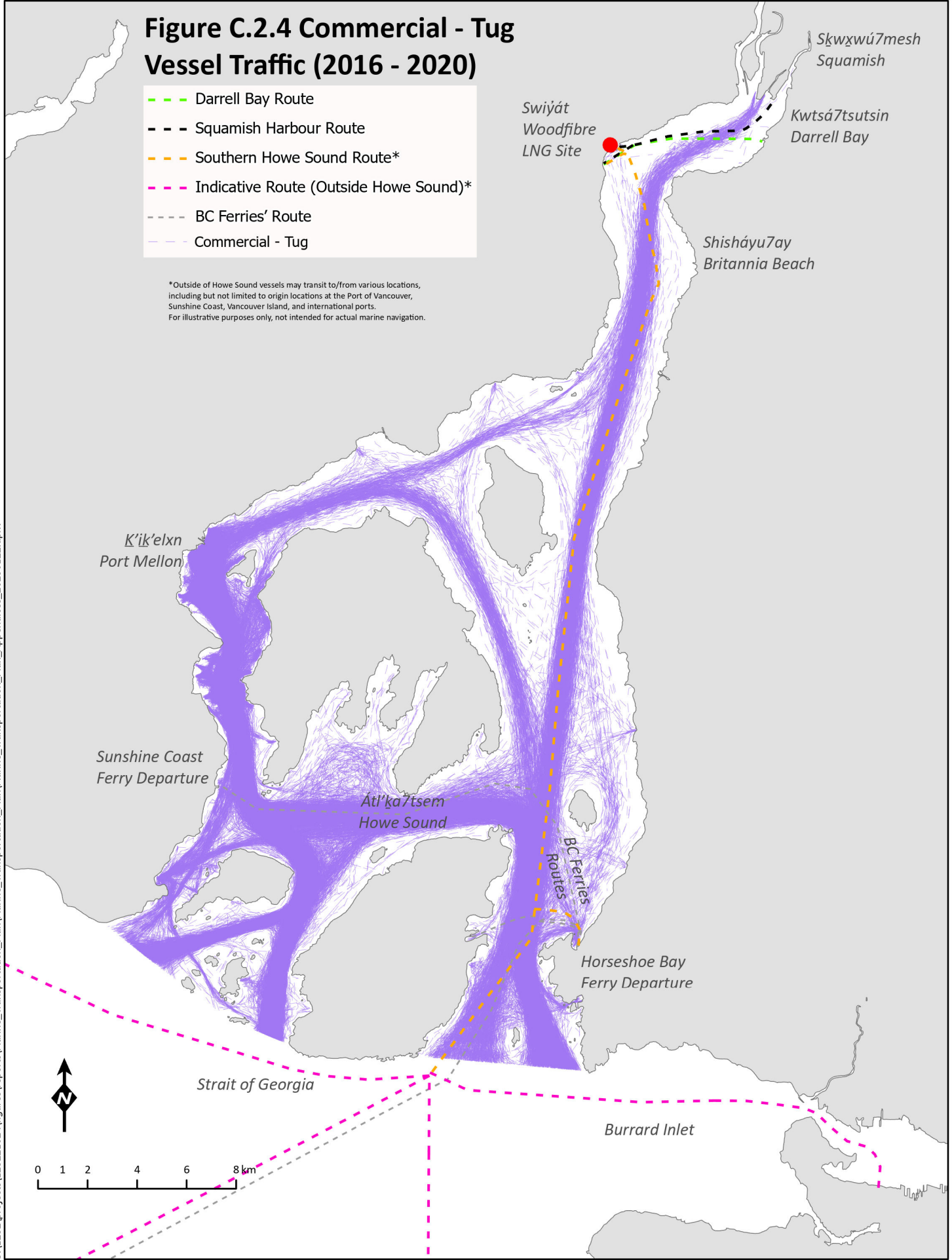
Small commercial vessel movements in Átl'ka7tsem (Howe Sound) are connected to tug and tow movements, water taxis, and fishing vessels. The majority of tug and barge vessel movements within Átl'ka7tsem (Howe Sound) are connected to forestry operations, such as the movement of logs to and from sorting booms and movement of wood chips and pulp. Wood chips are shipped to K'ik'elxn (Port Mellon) in open, flat-decked barges that are towed by tugs. Within the upper reaches of Átl'ka7tsem (Howe Sound) there are log storage areas located near the CPA, east of the CPA, at Sts'its'a7kin (Watts Point), and east of Nexen Beach in St'a7mes (Squamish Harbour). From 2016 to 2020, AIS data indicates that there was an average of approximately 3,733 one-way tug and barge vessel movements per year in Átl'ka7tsem (Howe Sound) (Section C.4; Figure C.2.4).

Tug and barge operators located within Átl'ka7tsem (Howe Sound) include Squamish Marine Services in Skwxwú7mesh (Squamish), Mercury Transport in Horseshoe Bay, Crosby Marine Services in Gibsons, and Cormorant Tug and Barge in Snug Cove (Squamish Marine Services Ltd., 2021; Mercury Transport Inc., 2022; Crosby Marine Services, 2022; Cormorant Tug and Barge, n.d.). Some of the tugs and barges in Átl'ka7tsem (Howe Sound) are operated by the Ledcor Group and Seaspan Marine, based in K'emk'emeláy (Vancouver) (Ledcor Group, 2022; Seaspan Marine, 2022). Tugs are used when assisting vessels in berthing at SSA Marine Squamish Ltd. and K'ik'elxn (Port Mellon) (Chamber of Shipping, n.d.).

Figure C.2.4 Commercial - Tug Vessel Traffic (2016 - 2020)

- - - Darrell Bay Route
- - - Squamish Harbour Route
- - - Southern Howe Sound Route*
- - - Indicative Route (Outside Howe Sound)*
- - - BC Ferries' Route
- - - Commercial - Tug

*Outside of Howe Sound vessels may transit to/from various locations, including but not limited to origin locations at the Port of Vancouver, Sunshine Coast, Vancouver Island, and international ports. For illustrative purposes only, not intended for actual marine navigation.



WOODFIBRE LNG PROJECT: CONSTRUCTION MARINE TRANSPORTATION MANAGEMENT AND MONITORING PLAN

Private water taxi services are offered between Sḵw̱w̱ú7mesh (Squamish), West Vancouver, the Sunshine Coast, and islands in Átl'ḵa7tsem (Howe Sound). Water taxi providers in Átl'ḵa7tsem (Howe Sound) include:

- Squamish Marine Services, located in Sḵw̱w̱ú7mesh (Squamish) (Squamish Marine Services Ltd., 2021)
- Bowen Land and Sea Taxi and Cormorant Marine Water Taxi, located in Snug Cove on Bowen Island (Bowen Land and Sea Taxi, 2022; Cormorant Marine, 2022)
- Mercury Water Taxi, located in West Vancouver (Mercury Transport Inc., 2022)
- Gambier Island Water Taxi, Kona Winds Charters, and Sunshine Coast Water Taxi, located in Gibsons (Kona Winds Charters, 2022; Sunshine Coast Water Taxi, 2020)

From 2016 to 2020, AIS data indicates that there was an average of approximately 1,018 one-way commercial passenger vessel movements²³ per year in Átl'ḵa7tsem (Howe Sound) (Section C.4 AIS; Figure C.2.5).

C.2.4 Commercial Fisheries

Between 1996 and 2021, there were two commercial cháylhen (salmon) fisheries openings in Átl'ḵa7tsem (Howe Sound), both for commercial cháylhen (salmon) seine fisheries (DFO, 2022a). The two commercial cháylhen (salmon) fisheries openings occurred in 2013 and 2015, respectively. There were no troll or gill net fishing opportunities during that period (DFO, 2022a). In PFMA 28, in 2013, there were seven vessels and six boat days, and 282,400 lháwichen (pink salmon) (*Oncorhynchus gorbuscha*) were landed (DFO, 2022a). In 2015, there were four vessels, which had six boat days, and 100,051 lháwichen (pink salmon) were landed (DFO, 2022a).

Commercial invertebrate fisheries within PFMA 28 include prawn (*Dendrobranchiata*), shrimp (*Caridea*), and crab (*Brachyura*). Traps, which are set and retrieved, are used to harvest prawn, shrimp, and crab. Shrimp are also caught using trawling fishing gear (DFO, 2021a). The number of shell fishing vessels operating in each sub-area per year between 2018 and 2021 is presented in Table C.5. There are 11 Rockfish Conservation Areas (RCAs) located within Átl'ḵa7tsem (Howe Sound) (DFO, 2015). These areas are closed to a range of recreational and commercial fisheries to protect inshore rockfish and their habitat (DFO, 2015). In 2015, nine areas were closed to commercial, recreational, and Aboriginal Food, Social, and Ceremonial bottom-contact fishing activities for prawn, shrimp, crab, groundfish, and cháylhen (salmon) (downrigger gear for recreational cháylhen (salmon) trolling) in the Strait of Georgia and Átl'ḵa7tsem (Howe Sound) to protect glass sponge reefs (DFO, 2022c). On April 1, 2019, an additional eight closures were added to bottom-contact fishing activities within portions of sub-areas 28-2 and 28-4 (DFO, 2022c). The prohibition of bottom-contact fishing activities was implemented to protect nine Átl'ḵa7tsem (Howe Sound) glass sponge reefs as marine refuges (DFO, 2022c).

²³ Passenger – Other: inclusive of cruise ship vessels, water taxis, whale watching vessels, other commercial passenger vessels.

**WOODFIBRE LNG PROJECT:
CONSTRUCTION MARINE TRANSPORTATION MANAGEMENT AND MONITORING PLAN**

This data provides the number of vessels that are likely to be active in each sub-area at any one time. Between 2018 and 2021, there was an average of 2,450 crab traps hauled in sub-area 28-2, 527 in sub-area 28-4, and 1,781 in sub-area 28-5. During the same period there was an average of 16,135 prawn traps hauled in sub-area 28-2, 2,395 in sub-area 28-4, and 1,726 in sub-area 28-5 (DFO, 2022b). The weight of prawn landed between 2018 and 2021 was estimated to be around 26,537 pounds (lbs.) in sub-area 28-2, 8,950 lbs. in sub-area 28-4, and 3,380 lbs. in sub-area 28-5 (DFO, 2022b). From 2016 to 2020, AIS data indicates that there was an average of approximately 26 one-way fishing vessel movements per year in Átl'ka7tsem (Howe Sound) (Section C.4 AIS; Figure C.2.6).

Figure C.2.5 Passenger - Other Vessel Traffic (2016 - 2020)

- - - Darrell Bay Route
- - - Squamish Harbour Route
- - - Southern Howe Sound Route*
- - - Indicative Route (Outside Howe Sound)*
- - - BC Ferries' Route
- - - Passenger - Other

*Outside of Howe Sound vessels may transit to/from various locations, including but not limited to origin locations at the Port of Vancouver, Sunshine Coast, Vancouver Island, and international ports. For illustrative purposes only, not intended for actual marine navigation.

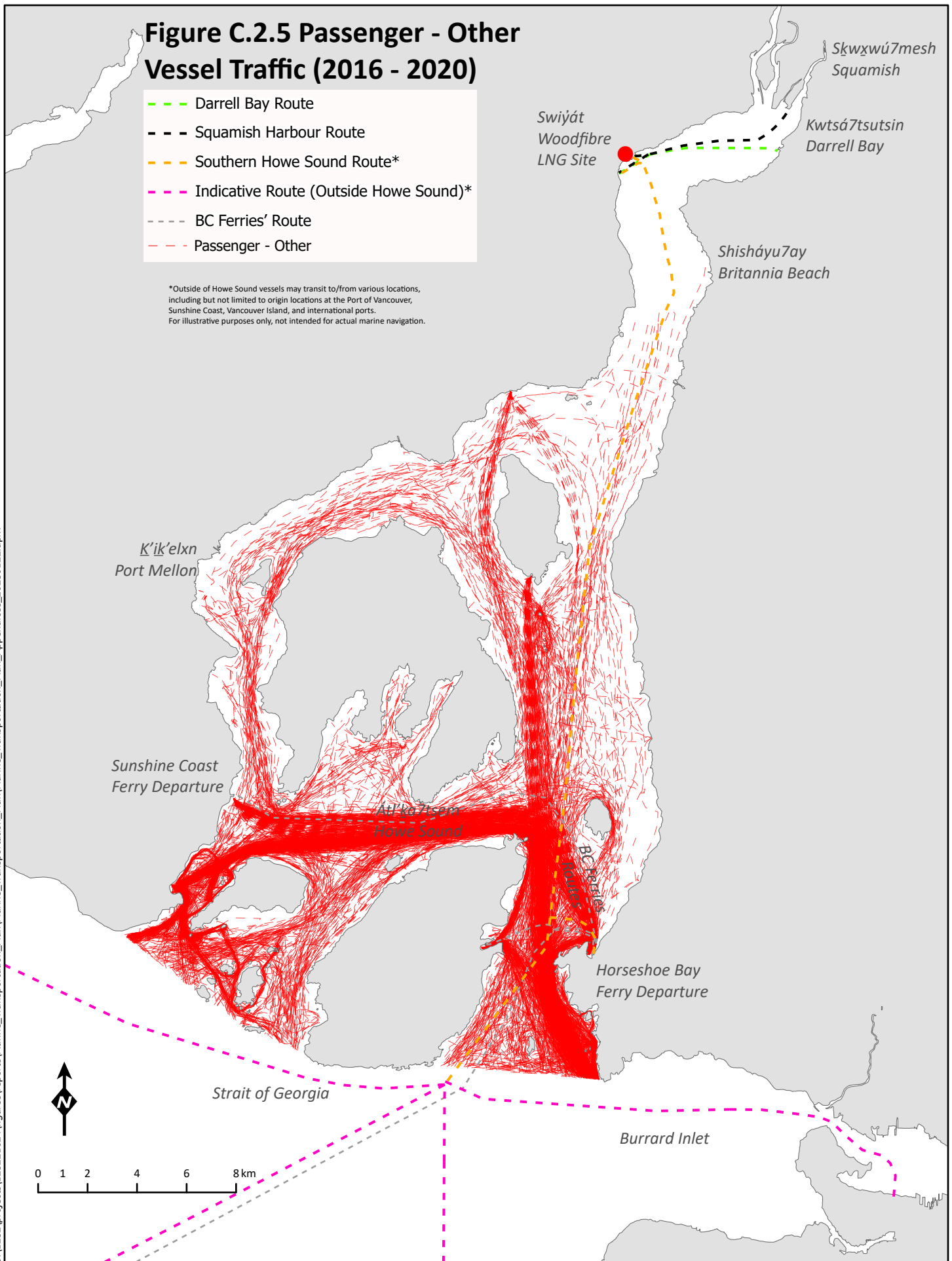
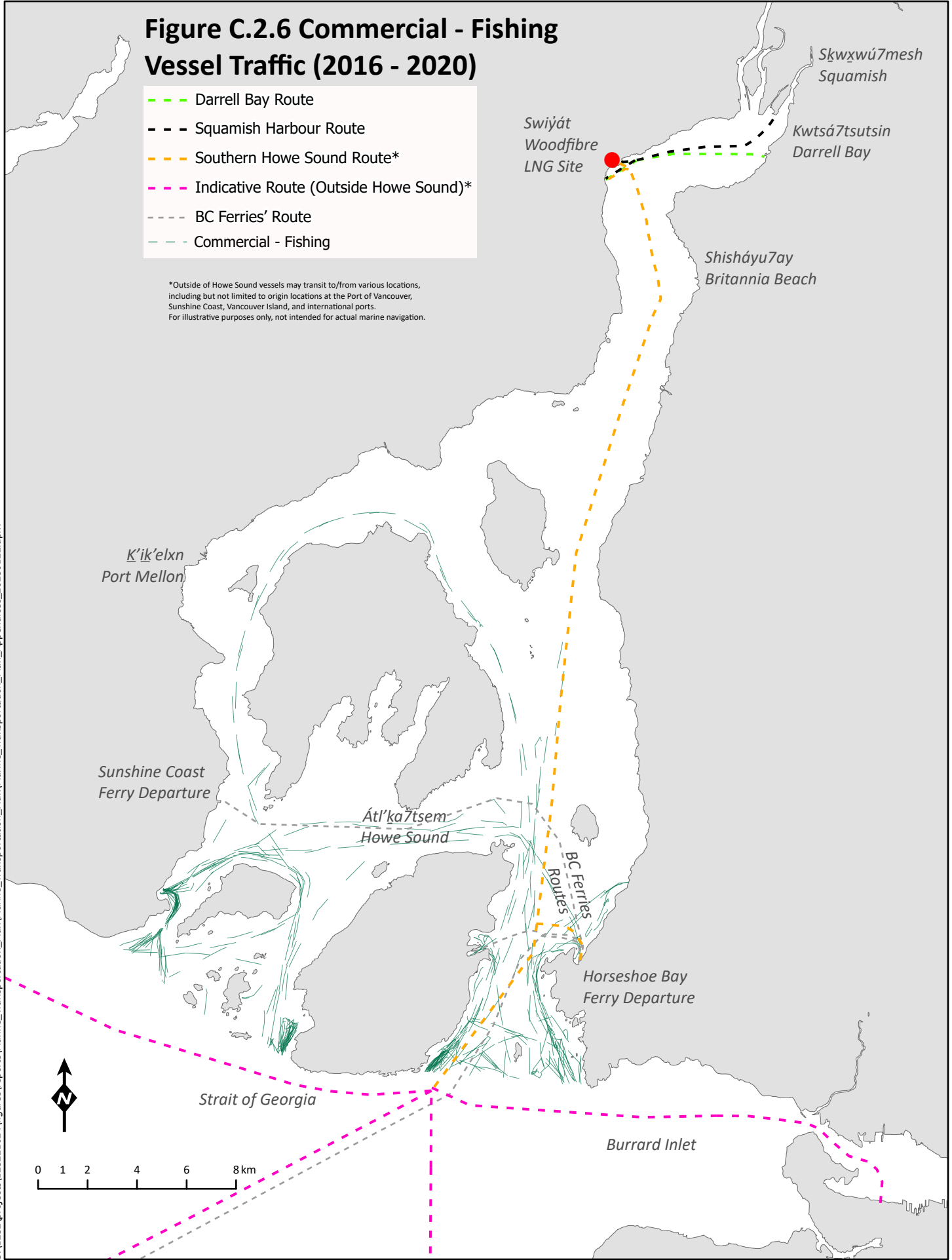


Figure C.2.6 Commercial - Fishing Vessel Traffic (2016 - 2020)

- Darrell Bay Route
- Squamish Harbour Route
- Southern Howe Sound Route*
- Indicative Route (Outside Howe Sound)*
- BC Ferries' Route
- Commercial - Fishing

*Outside of Howe Sound vessels may transit to/from various locations, including but not limited to origin locations at the Port of Vancouver, Sunshine Coast, Vancouver Island, and international ports. For illustrative purposes only, not intended for actual marine navigation.



WOODFIBRE LNG PROJECT: CONSTRUCTION MARINE TRANSPORTATION MANAGEMENT AND MONITORING PLAN

There are 11 RCAs located within Átl'ka7tsem (Howe Sound) (DFO, 2015). These areas are closed to a range of recreational and commercial fisheries to protect inshore rockfish and their habitat (DFO, 2015). In 2015, nine areas were closed to commercial, recreational, and Aboriginal Food, Social, and Ceremonial bottom-contact fishing activities for prawn, shrimp, crab, groundfish, and cháyilhen (salmon) (downrigger gear for recreational cháyilhen (salmon) trolling) in the Strait of Georgia and Átl'ka7tsem (Howe Sound) to protect glass sponge reefs (DFO, 2022c). On April 1, 2019, an additional eight closures were added to bottom-contact fishing activities within portions of sub-areas 28-2 and 28-4 (DFO, 2022c). The prohibition of bottom-contact fishing activities was implemented to protect nine Átl'ka7tsem (Howe Sound) glass sponge reefs as marine refuges (DFO, 2022c).

**WOODFIBRE LNG PROJECT:
CONSTRUCTION MARINE TRANSPORTATION MANAGEMENT AND MONITORING PLAN**

Table C.5: Average Fishing Vessel Count in Sub-areas 28-2, 28-4, and 28-5 from 2018 to 2021

Fishery	Opening Period	DFO Sub-area	Vessel Count per Year¹	Length of Marine Access Route in Sub-area (km)	Vessel Count per km of Marine Access Route in Sub-area during the Opening Period
Prawn ²	May ³ to the end of June ⁴ . In-season commercial prawn fishery closures are announced as spawner indices in those areas drop to a level 25% above the monthly index.	28-2	12	22	0.5
		28-4	9	8	1.1
		28-5	6	10	0.6
Shrimp	June 1 until the harvest quotas are reached or the closing date is reached (March 31 the following year).	28-2	N/A	22	N/A
		28-4	N/A	8	N/A
		28-5	N/A	10	N/A
Crab ⁵	June 15 to November 30 (daylight only, not to exceed once per day).	28-2	2	22	0.1
		28-4	2	8	0.3
		28-5	2	10	0.2
Total Vessels		28-2	14		
		28-4	11		
		28-5	8		

Notes:

- ¹ Vessel Count per Year is based on the number of vessels recorded per year for each sub-area for recent fisheries (2018-2021). Data also only reflects where gear is placed and therefore would not record fishing vessels crossing a sub-area.
- ² Includes Prawn (or Pacific Spot Prawn) (*Pandalus platyceros*)
- ³ In 2020, the commercial prawn fishery was scheduled to open no earlier than May 7, 2020, but was delayed due to COVID-19.
- ⁴ Based on recent prawn fishery seasons (2016-2020), the commercial prawn fishery, which generally occurs from May to June, is anticipated to be about 40 days long in 2021/22.
- ⁵ Includes aŷx (Dungeness Crabs) (*Metacarcinus magister*)

The following invertebrate fisheries have not occurred from 2018-2021: Urchin, Geoduck or Sea Cucumber by Dive, Shrimp Trawl, Scallop Trawl, or Euphausiid Trawl.

Sources: DFO, 2021a, 2021b, 2021c, 2022b

C.3 MARINE BASED RECREATION AND TOURISM

C.3.1 Recreational Fisheries

Fisheries and Oceans Canada (DFO) estimates recreational effort and catch in the marine waters of southern BC using an annual creel survey. Data on Átl'ka7sem (Howe Sound) is collected under the South Coast creel survey, in the Strait of Georgia jurisdiction. Creel surveys in the Strait of Georgia are active from June to September (DFO, 2021d). There were 225 creel surveys conducted in 2020 in PFMA 28 (DFO, 2021d). It was estimated that there were 6,522 boat trips (i.e., effort estimate) in 2020 in PFMA 28 (DFO, 2021d). There has been a decline in recreational fishing boat trips (i.e., effort) and catches in PFMA 28 from the early 2000s (Golder Associates, 2015; DFO, 2021d). Table C.6 presents catch estimates of recreational fishing effort and finfish catch in PFMA 28 in 2020.

Table C.6: Recreational Fishing Finfish Catch Estimates in PFMA in 2020

Species	Kept	Released	Total
Chinook	497	1,554	2,051
Coho	744	753	1,497
Chum	74*	37*	111
Pink	2,570*	3,914*	6,484
Sockeye	0	38*	38
Halibut	10	0	10
Lingcod	113*	0	113
Rockfish ¹	22	0	22
Rockfish ²	46	215	261

Notes:

* where data had not yet been entered; the 5-year average was used.

¹ Includes China rockfish (*Sebastes nebulosus*), Copper rockfish (*Sebastes caurinus*), Quillback rockfish (*Sebastes maliger*), Tiger rockfish (*Sebastes nigrocinctus*), Yelloweye rockfish (*Sebastes ruberrimus*)

² Includes other species of rockfish

Estimates are generated from data collected by DFO's South Coast Creel Survey, paper and electronic logbooks, and lodge manifests.

Source: DFO, 2021d

WOODFIBRE LNG PROJECT: CONSTRUCTION MARINE TRANSPORTATION MANAGEMENT AND MONITORING PLAN

There are 11 RCAs located within Átl'ka7tsem (Howe Sound). The Domett Point, Pam Rock, Lions Bay, Bowyer Island, Passage Island, and West Vancouver RCAs are located on the eastern side of Átl'ka7tsem (Howe Sound) (DFO, 2015). These areas are closed to a range of recreational and commercial fishing activities to protect inshore rockfish and their habitat (DFO, 2015) and as a result, marine traffic has reduced. Effective April 1, 2019, commercial, recreational, and Indigenous Food, Social, and Ceremonial bottom-contact fishing activities for prawn, shrimp, crab, groundfish, and cháylhen (salmon) (downrigger gear for recreational cháylhen [salmon] trolling) are prohibited within portions of sub-areas 28-2 and 28-4 to protect nine Átl'ka7tsem (Howe Sound) glass sponge reefs as marine refuges (DFO, 2022c). Marine biotoxin contamination closures for bivalve species are also in place for the sub-areas of PFMA 28 and sanitary contamination closures (from April 1 to March 31) are in place for sub- of PFMA 28, including 28-2, 28-4, and 28-5. In addition to the previously mentioned closures, the waters around Point Atkinson, Xwekw'ále7em (Porteau Cove), and Whytecliff Park are closed to marine harvesting year-round for the preservation of the marine habitat (DFO, 2022d).

C.3.2 Recreational and Tourism Use

Recreational boating activity (motorized and non-motorized) in Átl'ka7tsem (Howe Sound) occurs year-round (Liquiline, 2014); recreational boating routes are presented on Figure 7. The main recreational boating season runs from May until September, with July and August the busiest period. Popular recreational boating destinations with recreational boating routes that intersect the Project marine access routes include the various bays on Gambier Island (e.g., West Bay, Centre Bay and Port Graves, and Halkett Bay), Plumper Cove on Keats Island, Xwekw'ále7em (Porteau Cove), Bowen Island, Collingwood Channel, and Barfleur Passage (Figure C.2.6). It is not mandatory for commercial vessels under 20 m, pleasure craft less than 30 m, or fishing vessels less than 24 m to either participate in VTS or install AIS; therefore, most recreational craft does not get captured in the AIS data. From 2016 to 2020, AIS data indicates that there was an average of approximately 6,149 one-way pleasure craft movements²⁴ and 1,824 government vessel movements²⁵ per year in Átl'ka7tsem (Howe Sound) (Section C.4; Figure C.3.1; Figure C.3.2).

²⁴ Recreational – Pleasure craft: inclusive of sailing vessels, pleasure craft, and yachts.

²⁵ Government: inclusive of diving operations vessels, military operations vessels, search and rescue vessels, port tender vessels, anti-pollution equipment, law enforcement vessels, and research/survey vessels.

Figure C.3.1 Recreation - Pleasure Craft Vessel Traffic (2016 - 2020)

- Darrell Bay Route
- Squamish Harbour Route
- Southern Howe Sound Route*
- Indicative Route (Outside Howe Sound)*
- BC Ferries' Route
- Recreation - Pleasure Craft

*Outside of Howe Sound vessels may transit to/from various locations, including but not limited to origin locations at the Port of Vancouver, Sunshine Coast, Vancouver Island, and international ports. For illustrative purposes only, not intended for actual marine navigation.

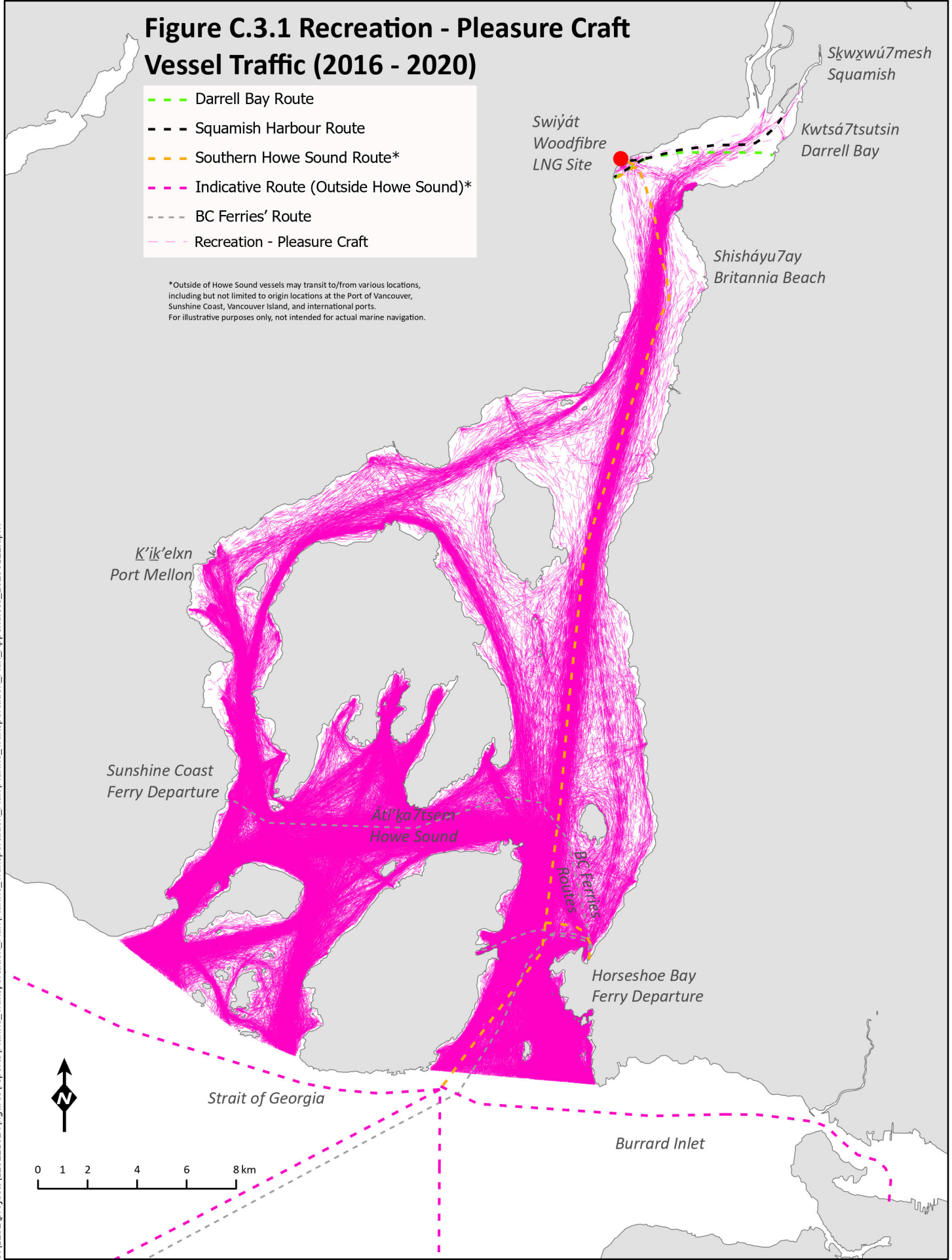
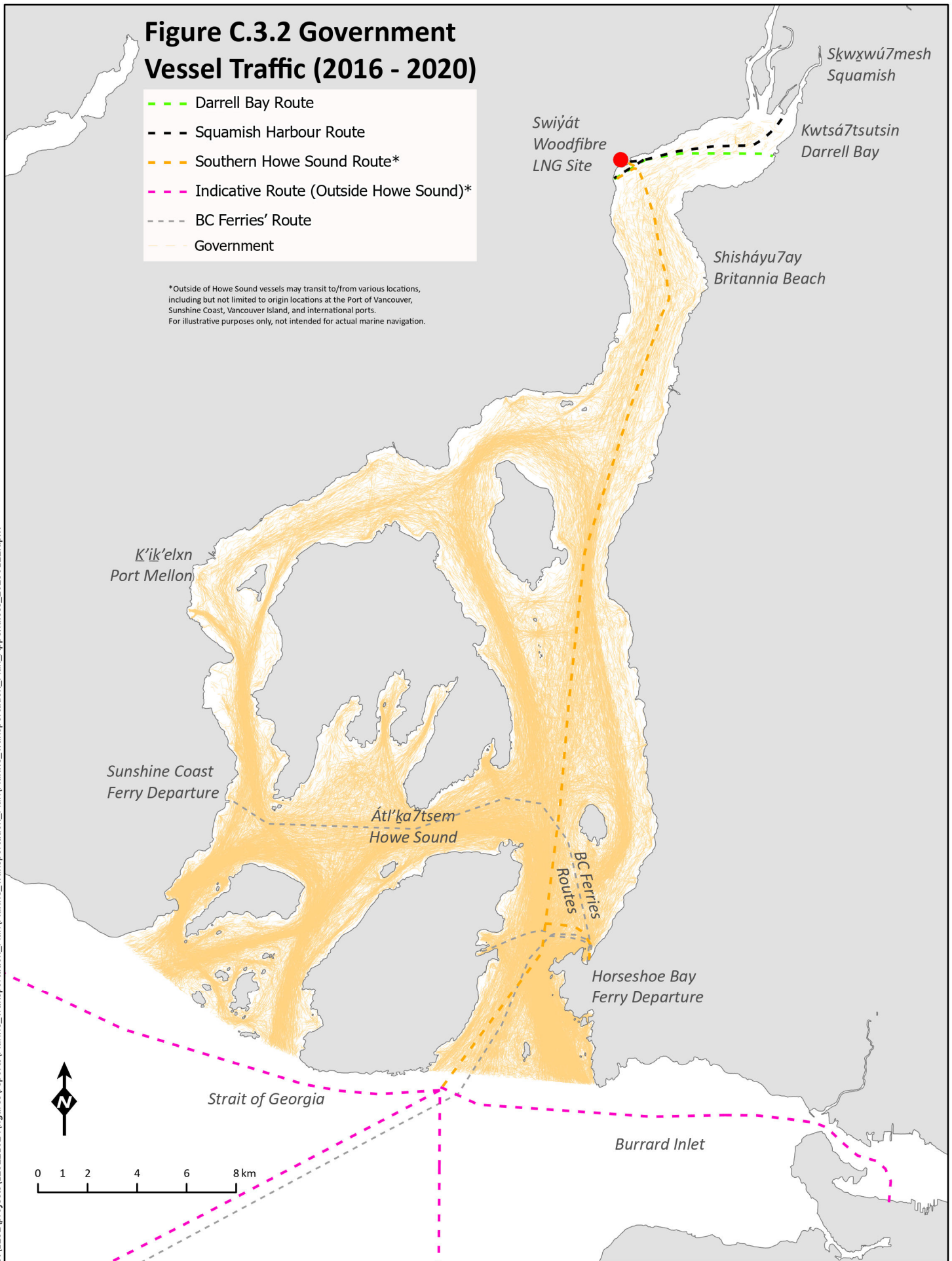


Figure C.3.2 Government Vessel Traffic (2016 - 2020)

- Darrell Bay Route
- Squamish Harbour Route
- Southern Howe Sound Route*
- Indicative Route (Outside Howe Sound)*
- BC Ferries' Route
- Government

*Outside of Howe Sound vessels may transit to/from various locations, including but not limited to origin locations at the Port of Vancouver, Sunshine Coast, Vancouver Island, and international ports. For illustrative purposes only, not intended for actual marine navigation.



**WOODFIBRE LNG PROJECT:
CONSTRUCTION MARINE TRANSPORTATION MANAGEMENT AND MONITORING PLAN**

There are three marinas with overnight moorage in St'a7mes (Squamish Harbour); restrooms and power are available (Table C.7; Tourism Squamish, 2019a).

Table C.7: Marina and Yacht Club Features in Átl'ka7tsem (Howe Sound)

Name	Location	Facilities	Approximate Number of Slips / Members (where available)
Marinas			
Lions Bay Marina	Lions Bay	Dry-stack storage	-
Bowen Island Marina	Snug Cove, Bowen Island	Moorage	45 slips
Squamish Harbour Authority	St'a7mes (Squamish Harbour)	Moorage	65 slips
Gibsons Landing Harbour Authority	Gibsons	Moorage	20 slips
Gibsons Marina	Gibsons	Moorage	400 slips
Union Steamship Co. Marina	Snug Cove, Bowen Island	Moorage	200 slips
Sewell's Marina	Horseshoe Bay	Moorage	350 slips
Sunset Marina	West Vancouver, Queen Charlotte Channel	Moorage	110 slips (March 1 to October 15); 68 slips (February 16 to November 15)
Thunderbird Marina	Fisherman's Cove, West Vancouver	Moorage	600 slips
Sea to Sky Marina	St'a7mes (Squamish Harbour)	Moorage	32 slips
Squamish Marine Services	St'a7mes (Squamish Harbour)	Moorage	40 slips
Yacht Clubs			
Thunderbird Yacht Club	Bowen Island and Gibsons Outstations	Moorage	125 members
Burrard Yacht Club/ Ekins Point	North Gambier, Thornrough Channel	Moorage	300 members
Squamish Yacht Club	St'a7mes (Squamish Harbour)	Moorage	100 slips; 200 members
West Vancouver Yacht Club/ Elliot Bay	Fisherman's Cove, West Vancouver	Moorage	700 members
Centre Bay Yacht Station	Centre Bay, Gambier Island	Moorage	100 members
Royal Vancouver Yacht Club/Centre Bay	Alexandra Island, in Centre Bay, Gambier Island	Moorage	-
Bowen Island Yacht Club	Bowen Island	Moorage	-

**WOODFIBRE LNG PROJECT:
CONSTRUCTION MARINE TRANSPORTATION MANAGEMENT AND MONITORING PLAN**

Name	Location	Facilities	Approximate Number of Slips / Members (where available)
False Creek Yacht Club/ Union Steamship Outstation	Snug Cove, Bowen Island	Moorage	250 members
Vancouver Rowing Club/ Union Steamship Outstation	Snug Cove, Bowen Island	Moorage	200 members
Gibsons Yacht Club	Gibsons	Moorage	140 members
Eagle Harbour Yacht Club	Fisherman's Cove, West Vancouver	Moorage	95 slips; 125 active members and 43 members in other categories

Sources: Lions Bay Marina, n.d.; Bowen Island Marina, 2022; Boaters Blue Pages and Marinas Guide, 2022a; Gibsons Landing Harbour Authority, 2021; Boaters Blue Pages and Marinas Guide, 2022b; Union Steamship Co. Marina, 2020; Sewell's Marina, 2022; Sunset Marina, 2022; Thunderbird Marina, 2022; Sea-to-Sky Marina, 2016; Thunderbird Yacht Club, n.d.; Burrard Yacht Club, 2021; Squamish Yacht Club, 2021; 2Yachts, 2022; CBYS, 2022; Royal Vancouver Yacht Club, 2018; FCYC, 2022; Vancouver Rowing Club 2017; Gibsons Yacht Club, n.d.; EHYC, 2022

Table C.8: Key Anchorages and Public Dock Features in Átl'ka7tsem (Howe Sound)

Name	Location	Facilities
Mount Gardner Wharf	Galbraith Bay, Bowen Island	Temporary moorage
Snug Cove Wharf	Snug Cove, Bowen Island	Temporary moorage
Horseshoe Bay Pier	Horseshoe Bay	Temporary moorage
New Brighton Public Dock	Thornbrough Bay, Gambier Island	Walk-on public ferry dock
West Bay Anchorage	West Bay, Gambier Island	Anchorage
Centre Bay Anchorage	Centre Bay, Gambier Island	Anchorage
Port Graves Anchorage	Port Graves, Gambier Island	Anchorage
Brigade Bay Anchorage	Brigade Bay, Gambier Island	Anchorage
Mannion Bay Anchorage	Snug Cove, Bowen Island	Anchorage
Halkett Bay Anchorage	Halkett Bay, Gambier Island	Anchorage
Porteau Cove Anchorage	Xwekw'ále7em (Porteau Cove), Skwxwú7mesh (Squamish)	Short-term Anchorage
Plumber Cove Anchorage	Plumber Cove, Gambier Island	Short-term Anchorage

Sources: Bowen Island Municipality, 2010; Gambier Island Community, 2021; Victoria International Marina, 2019; Howe Sound Marine, 2020; BC Adventure, 2018

WOODFIBRE LNG PROJECT: CONSTRUCTION MARINE TRANSPORTATION MANAGEMENT AND MONITORING PLAN

In 2015, the Sea to Sky Marine Trail became operational (BC Marine Trails, n.d.) as part of two major trail networks that include the BC Marine Trails Network and the TransCanada Trail. The creation of the Sea to Sky Marine Trail led to an additional six recreation sites, which marine users can access. It also connects to three pre-existing provincial sites: Halkett Bay Marine Provincial Park, Plumper Cove Marine Provincial Park, and Porteau Cove Provincial Park. Dive sites are concentrated around Britannia Beach, Pam Rocks, Bowyer Island, Lions Bay, Porteau Cove Park, Anvil Island, and West Vancouver (Howe Sound Guide, 2020). Many of the dive sites are accessed by boat only, and dive boats likely use the same boating routes as those used by other recreational craft.

The wind conditions in St'a7mes (Squamish Harbour) are highly conducive to kiteboarding and windsurfing (windsports). The majority of windsurfers and kiteboarders launch from the Squamish Spit (the Spit), which is maintained by the Squamish Windsports Society (SWS). The Spit, or training berm, was constructed in the early 1970s by BC Rail and was originally intended to train the Squamish River along the western edge to facilitate the construction of a coal port in the estuary (SRWS, 2021). The SWS created secure access to the southern tip of the Squamish River training berm for recreational users (SWS, 2022a). The SWS requires individuals to have a SWS membership to access the Spit for the season, which runs between May 15 and September 15. In 2021, the SWS had almost 1,000 members, an all-time high for the society. It is estimated that during peak season approximately 100 kiteboarders and 30 windsurfers could be on the water on a weekend day and 80 windsport recreationalists on a weekday (Woodfibre LNG, 2015). The Spit, which separates the mouth of the Squamish River from the Squamish River estuary, is currently being removed to improve the estuarine habitat (Chua, 2022). The 2021/2022 plan is to remove the 1.1 km portion of the lower Spit between the yellow gate and the turn-around at the south end of the Spit (SRWS, 2021). Approximately 300 metres of the training berm will be removed in early 2022, leaving the remaining "Spit Island" launch site available for windsports (SRWS, 2021). An additional 600 metres of the training berm will be removed, dependent on the effects that the first 300 metres has on the nearby port (SRWS, 2021). The SWS is currently exploring options to transport members to the Spit Island launch site, including the use of a boat ferry service in the short-term and a cable ferry, pedestrian boardwalk, or bridge in the longer term to provide members with access (SWS, 2022b).

The Squamish Community Tourism Plan, developed by representatives from local tourism businesses and organization, was created in 2006 (Tourism Squamish, 2019b). As a result of these efforts, Tourism Squamish Society was established in 2007 as a Destination Marketing Organization (Tourism Squamish, 2019b). Tourism Squamish represents more than 110 businesses that comprise the local tourism economy (Tourism Squamish, 2019b). Its primary business functions include destination marketing, visitor services, and destination development (Tourism Squamish, 2019b). The peak season for the tourism industry in Átl'ka7tsem (Howe Sound) occurs between April and October.

Boat rentals (motorized and non-motorized) are available, as well as motorized and non-motorized boat tours and guides. Rentals for shkwéñ (ocean) kayakers, canoeists, and stand-up paddle boarders are available at Sea to Sky Adventure Company, Squamish Adventure Inn, and Valhalla Pure Outfitters and tours are available at Sea to Sky Adventure Company (Tourism Squamish, 2019a). Guided fishing is another popular marine-based tourism activity, which occurs close to the Defence Islands. Other key guided fishing areas are described in Section C.3.1.

The Squamish Oceanfront peninsula, adjacent to SSA Marine Squamish Ltd. in Átl'ka7tsem (Howe Sound), is currently being developed by Newport Beach Developments (District of Squamish, n.d.). The site, which was formerly an industrial use and log sorting area, will be redeveloped into a residential and general commercial and mixed-use area. The total anticipated residential population will be approximately 6,500 people (District of Squamish, 2015). The Squamish Oceanfront Sub Area Plan outlines several projects and actions that would foster and increase marine-based tourism and recreation opportunities in Átl'ka7tsem (Howe Sound), including the development of a windsports beach, two boat launch areas, a sailing centre, and a waterfront public walkway on the entire perimeter (District of Squamish, 2016).

C.4 AUTOMATIC IDENTIFICATION SYSTEM (AIS) DATA

Table C.9: Automatic Identification System (AIS) Data for Átl'ka7tsem (Howe Sound), 2016-2020

Vessel Type Category	Number of Vessel Movements	Average Number of Vessel Movements per Year
Passenger - BC Ferries	128,896	25,779
Commercial – Deep-sea vessels	1,514	303
Commercial – Tugs and tows	18,664	3,733
Passenger – Other	5,088	1,018
Commercial – Fishing vessels	128	26
Recreational – Pleasure craft	30,747	6,149
Government	9,118	1,824

Notes:

Commercial – Deep-sea vessels: Inclusive of cargo vessels (general cargo, container vessels), tanker vessels, oil/chemical tanker vessels

Passenger – Other: Inclusive of cruise ship vessels, water taxis, whale watching vessels, other commercial passenger vessels

Recreational – Pleasure Craft: Inclusive of sailing vessels, pleasure craft, and yacht

Government: Inclusive of diving operations vessels, military operations vessels, search and rescue vessels, port tender vessels, anti-pollution equipment, law enforcement vessels, and research/survey vessels.

It is not mandatory for commercial vessels under 20 m or pleasure craft less than 30 m to either participate in VTS or install AIS; therefore, most recreational craft does not get captured in the AIS data.

Source: Marine Cadastre, 2021

C.5 REFERENCES

- 2Yachts (2022). *West Vancouver Yacht Club*. <https://2yachts.com/marina/west-vancouver-yacht-club>.
- Barnett, H (1938). *The Coast Salish of Canada*. *American Anthropologist* 40:118–141.
- Barnett, H.G. (1955). *The Coast Salish of British Columbia*. Volume no. 4. University of Oregon monographs. *Studies in Anthropology*, University of Oregon. ISBN-10: 0871140705.
- BC Adventure (2018). *Cruising the South Coast of British Columbia*.
<http://www.bcadventure.com/adventure/boating/vancouver/cruzvan.html#:~:text=Throughout%20Howe%20Sound%20are%20good%20anchorage%20sites%20at,and%20Plumper%20Cove%2C%20both%20have%20protected%20anchorage%20sites>.
- BC Ferries (n.d.). *BC Ferries Route Map*.
https://www.bcferries.com/web_image/h81/hcb/8805916246046.pdf.
- BC Ferries (2022a). *BC Ferries' Quarterly Reports, 2017-2021*.
<https://www.bcferrycommission.ca/compliance-reports/bc-ferries-quarterly-reports/?cp=2>.
- BC Ferries (2022b). *Crewing Challenges Expected for Peak Summer Season*. March 25, 2022.
<https://www.bcferries.com/news-releases/crewing-challenges-expected-peak-summer-season?msclkid=10d5f3c6aed111ecb133cb0f1373e156>.
- BC Marine Terminal Operators Association (2022). *Squamish Terminals Ltd*.
<https://bcmarineterminals.com/squamish-terminals/>.
- BC Marine Trails (n.d.). *Sea to Sky Marine Trail*. <https://www.bcmarinetrails.org/sea-to-sky-marine-trail/?msclkid=41099ba6a61711ecba492da1ff289b3c>.
- Boaters Blue Pages and Marina Guide (2022a). *Squamish Harbour Authority*.
<https://www.boatersbluepages.com/Marinas/SquamishHarbourAuthority.html>.
- Boaters Blue Pages and Marina Guide (2022b). *Gibsons Marina*.
<https://www.boatersbluepages.com/Marinas/GibsonsMarina.html>.
- Bowen Island Marina (2022). *Bowen Island Marina and the Pier*. <http://bowen-island.com/>.
- Bowen Island Municipality (2010). *Bowen Island Public Wharf Services Bylaw No. 59, 2002*.
<https://bowenisland.civicweb.net/document/34274>.
- Bowen Land and Sea Taxi (2022). *Bowen Land and Sea Taxi*. <https://bowentaxi.com/>.
- Burrard Yacht Club (2021). *Burrard Yacht Club Outstations*. <https://burrardyachtclub.com/Outstations>.
- CBYS (Centre Bay Yacht Station) (2022). *Centre Bay Yacht Station*. <https://cbys.ca/>.
- CEAA (Canadian Environmental Assessment Agency) (2015). *Technical Guidance for Assessing the Current Use of Lands and Resources for Traditional Purposes under the Canadian Environmental Assessment Act, 2012*. <https://www.canada.ca/en/environmental-assessment-agency/services/policy-guidance/technical-guidance-assessing-current-use-lands-resources-traditional-purposes-under-ceaa-2012.html>.

**WOODFIBRE LNG PROJECT:
CONSTRUCTION MARINE TRANSPORTATION MANAGEMENT AND MONITORING PLAN**

- Chamber of Shipping (n.d.). *Ports and Terminals*. <https://shippingmatters.ca/the-voyage/ports-terminals/>.
- Chua, S. (2022). *Removal of the Squamish Spit Begins*. <https://www.squamishchief.com/local-news/removal-of-the-squamish-spit-has-begun-5006558>.
- Cormorant Marine (2022). *Cormorant Water Taxi*. <https://www.cormorantwatertaxi.com/>.
- Cormorant Tug and Barge (n.d.). *Cormorant Tug and Barge*. http://cormoranttugandbarge.com/?page_id=10.
- Crosby Marine Services (2022). *Crosby Marine Services*. <https://crosbymarine.ca/>.
- DFO (Fisheries and Oceans Canada) (2015). *Rockfish Conservation Areas – Area 28*. <https://www.pac.dfo-mpo.gc.ca/fm-gp/maps-cartes/rca-ac/areas-secteurs/28-eng.html>.
- DFO (2021a). *Integrated Fisheries Management Area – Shrimp Trawl*. <https://waves-vagues.dfo-mpo.gc.ca/Library/40940421.pdf>.
- DFO (2021b). *Integrated Fisheries Management Area – Prawn and Shrimp by Trap*. https://publications.gc.ca/collections/collection_2021/mpo-dfo/Fs144-42-2021-eng.pdf.
- DFO (2021c). *Integrated Fisheries Management Area – Crab by Trap*. <https://waves-vagues.dfo-mpo.gc.ca/Library/40944682.pdf>.
- DFO (2021d). *South Coast Assessment Bulletin 2020 Creel Survey Update Recreational Fishery South Coast Tidal Waters*. <https://waves-vagues.dfo-mpo.gc.ca/Library/40957081.pdf>.
- DFO (2022a). *Pacific Region Commercial salmon ATIP Safe In-season Catch Estimates, 2005-2021*. Fishery Operations System (FOS), Pacific Biological Station.
- DFO (2022b). *Shellfish Data Unit*. Stock Assessment and Research Division, Science Branch, Fisheries and Oceans Canada Commercial Fishery Harvest Log Data Holdings.
- DFO (2022c). *Strait of Georgia and Howe Sound Glass Sponge Reef Conservation Initiative*. <https://www.dfo-mpo.gc.ca/oceans/ceccsr-cerceef/closures-fermetures-eng.html>.
- DFO (2022d). *BC Tidal Area 28 – Vancouver, Bowen Island, Indian Arm, Squamish: Recreational Fishing Limits, Openings and Closures*. <https://www.pac.dfo-mpo.gc.ca/fm-gp/rec/tidal-maree/a-s28-eng.html>.
- District of Squamish (n.d.). *Squamish Oceanfront Development*. <https://squamish.ca/business-and-development/projects-in-our-community/squamish-oceanfront-development/?msclkid=2d5996d2afa911ec9acbcfa670419f56>.
- District of Squamish (2015). *Squamish Oceanfront Peninsula Sub Area Plan*. <https://squamish.ca/assets/Land-Use-Policies/f1a8bfb0de/Schedule-B-to-by-law-21572010-consolidated-Nov-2015-web.pdf>.
- District of Squamish (2016). *Squamish Oceanfront Lands Deal is Signed, Sealed and Set to Deliver on a Community Dream*. <https://squamish.ca/yourgovernment/news/squamish-oceanfront-lands-deal-is-signed-sealed-and-set-to-deliver-on-a-community-dream/?msclkid=c258263fafa911ecb17db17b951035c8>.

**WOODFIBRE LNG PROJECT:
CONSTRUCTION MARINE TRANSPORTATION MANAGEMENT AND MONITORING PLAN**

- Environmental Assessment Office (2015). *Woodfibre LNG Project Assessment Report. Assessment Report and Appendices for the Woodfibre LNG Project dated August 19, 2015.pdf.*
- Donatuto, J., J. Konovsky and E. Grossman (2013). *The Swinomish Tribe and Tsleil Waututh First Nation: Correlation and Climate Sensitivity of Human Health and Environmental Indicators in the Salish Sea.* https://www7.nau.edu/itep/main/tcc/Tribes/pn_tsleil.
- EHYC (Eagle Harbour Yacht Club) (2022). *Membership.* <https://ehyc.org/new-member-fees/>.
- FCYC (False Creek Yacht Club) (2022). *False Creek Yacht Club.* <https://www.fcyc.com/#:~:text=The%20False%20Creek%20Yacht%20Club%20is%20a%20small,we%20have%20relatively%20short%20wait%20list%20for%20moorage>.
- Fediuk, K. and B. Thom (2003). *Contemporary and Desired Use of Traditional Resources in a Coast Salish Community: Implications for Food Security and Aboriginal Rights in British Columbia.* Paper Presented at the 26th Annual Meeting of the Society for Ethnobotany, Seattle Washington. http://www.hulquminum.bc.ca/pubs/Barriers_to_Harvesting_final.pdf.
- Gambier Island Community (2021). *New Brighton Dock Update – January 2021.* <https://gambierisland.org/Dock.htm>.
- Gibsons Harbour Ferry (n.d.). *Gibsons Harbour Ferry.* <http://gibsonsharbourferry.ca/>.
- Gibsons Landing Harbour Authority (2021). *Gibsons Landing Harbour Authority.* <http://gibsonsha.org/aboutus.html>.
- Gibsons Yacht Club (n.d.). *Gibsons Yacht Club.* <http://www.gibsonsyachtclub.com/home.html>.
- Golder Associates (2015). *Appendix 7.4-5 Fishing Statistics.* <https://projects.eao.gov.bc.ca/api/public/document/58869148e036fb0105768f62/download/Appendix%207.4-5%20Fishing%20Statistics.pdf>.
- Howe Sound Marine (2020). *Top Marine Parks – Southern British Columbia.* <https://howesoundmarine.com/sound-advice/ports-of-call/92-places-worth-boating-to.html>.
- Kona Winds Charters (2022). *Kona Winds Charters.* <http://konawindscharters.com/>.
- Ledcor Group (2022). *Marine Services – Tugboats.* <https://www.ledcor.com/our-projects/transportation/marine/marine-services-tugboats?from=map>.
- Lions Bay Marina (n.d.). *Lions Bay Marina.* <http://lionsbaymarina.com/>.
- Liquiline (Liquiline North America) (2014). *Report on Marine Activities in Howe Sound.* Unpublished report.
- Marine Cadastre (2021). *Marine Cadastre National Viewer.* <https://marinecadastre.gov/nationalviewer/>.
- MarineTraffic (2022). *MarineTraffic.* <https://www.marinetraffic.com/en/ais/home/centerx:-123.0/centery:49.6/zoom:8>.
- Mercury Transport Inc. (2022). *Mercury Water Taxi.* <https://mercurytransport.ca/>.
- PPA (Pacific Pilotage Authority Canada) (2022). *Vessel Movement Data. 2018-2021.* <https://www.ppa.gc.ca/vessel-movement-data>.

**WOODFIBRE LNG PROJECT:
CONSTRUCTION MARINE TRANSPORTATION MANAGEMENT AND MONITORING PLAN**

- Royal Vancouver Yacht Club (2018). *Royal Vancouver Yacht Club*. <https://www.royalvan.com/outstations>.
- Sea-to-Sky Marina (2016). *Sea-to-Sky Marina*. <http://squamishstorage.com/sea-to-sky-marina/>.
- Seaspan Marine (2022). *Seaspan Marine – What we do*. <https://www.seaspan.com/seaspan-marine/>.
- Sewell's Marina (2022). *Sewell's Marina*. <https://www.sewellsmarina.com/about/moorage/>.
- Squamish Marine Services Ltd. (2021). *Squamish Marine Services Ltd*.
<http://squamishmarineservices.com/>.
- Squamish Terminals (n.d.). *Squamish Terminals*. <http://www.sqterminals.com/about-us/overview/>.
- Squamish Yacht Club (2021). *Squamish Yacht Club*. <https://squamishyachtclub.com/>.
- SRWS (Squamish River Watershed Society) (2021). *Central Squamish Estuary Restoration Project 2020-2021 Final Report*. Prepared by Edith Tobe.
https://www.squamishwatershed.com/uploads/1/1/2/1/11216935/c1-pac-02_year_4_draft_final_report_march_2021.pdf?msckid=1765fc84a58411eca56d4a4553f0c0d8.
- Sunset Marina (2022). *Sunset Marina Howe Sound Mooring*. <https://sunsetmarina.ca/howe-sound-mooring/>.
- Sunshine Coast Water Taxi (2020). *Sunshine Coast Water Taxi*. <https://sunshinecoastwatertaxi.ca/>.
- SWS (Squamish Windsports Society) (2022a). *Squamish Windsports Society*.
<https://squamishwindsports.com/>.
- SWS (2022b). *Member Access Update*. March 13, 2022. <https://squamishwindsports.com/news/member-access-update/>.
- Thunderbird Marina (2022). *Thunderbird Marina*. <https://thunderbirdmarina.ca/>.
- Thunderbird Yacht Club (n.d.). *Thunderbird Yacht Club*. <https://www.thunderbirdyachtclub.org/outstations-new>.
- Tourism Squamish (2019a). *Explore Squamish Adventure Guide*. <https://www.exploresquamish.com/trip-planning>.
- Tourism Squamish (2019b). *Tourism Squamish Strategic Plan 2019-2020*.
https://www.exploresquamish.com/files/basic_page_file_uploads/Overview%20Strategic%20Plan%202019.pdf.
- Traditions (Traditions Consulting Services Inc) (2015). *Squamish Occupation and Use of Swiyát (Woodfibre/Mill Creeks) and Northern Howe Sound and Indian River Regions*. Draft Final Report. Prepared for Squamish Nation Chiefs and Council, March 2015.
- Tsleil-Waututh Nation (n.d.). *Our Territory*. <https://twnation.ca/about/>.
- Union Steamship Co. Marina (2020). *Union Steamship Co. Marina*.
<https://www.unionsteamshipmarina.com/marina/>.
- Vancouver Rowing Club (2017). *Vancouver Rowing Club Outstations*.
[https://www.vancouverrowingclub.ca/Yachting_\(1\)/Cruising/Outstations](https://www.vancouverrowingclub.ca/Yachting_(1)/Cruising/Outstations).

**WOODFIBRE LNG PROJECT:
CONSTRUCTION MARINE TRANSPORTATION MANAGEMENT AND MONITORING PLAN**

Victoria International Marina (2019). *Gambier Island Anchorage – West Bay, Centre Bay, Port Graves, and Halkett Bay*. <https://vimarina.ca/latest-news/gambier-island-anchorage-west-bay-centre-bay-port-graves-halkett-bay/>.

Woodfibre LNG (2015). *Woodfibre LNG Project Application for an Environmental Assessment Certificate*.

Woodfibre LNG (2015a). *Supplemental Report – Cowichan Tribes First Nation. March 2015*.
[https://projects.eao.gov.bc.ca/api/public/document/588691bde036fb0105769015/download/Supplemental Report - Cowichan Tribes First Nation%2C March 2015.pdf](https://projects.eao.gov.bc.ca/api/public/document/588691bde036fb0105769015/download/Supplemental%20Report%20-%20Cowichan%20Tribes%20First%20Nation%20March%202015.pdf).

Woodfibre LNG (2015b). *Supplemental Report – Halalt First Nation. March 2015*.
[https://projects.eao.gov.bc.ca/api/public/document/588691bde036fb0105769014/download/Supplemental Report - Halalt First Nation%2C March 2015.pdf](https://projects.eao.gov.bc.ca/api/public/document/588691bde036fb0105769014/download/Supplemental%20Report%20-%20Halalt%20First%20Nation%20March%202015.pdf).

Woodfibre LNG (2015c). *Supplemental Report – Lake Cowichan First Nation. March 2015*. Available at:
[https://projects.eao.gov.bc.ca/api/public/document/588691bce036fb0105769013/download/Supplemental Report - Lake Cowichan First Nation%2C March 2015.pdf](https://projects.eao.gov.bc.ca/api/public/document/588691bce036fb0105769013/download/Supplemental%20Report%20-%20Lake%20Cowichan%20First%20Nation%20March%202015.pdf).

Woodfibre LNG (2015d). *Supplemental Report – Lyackson First Nation. March 2015*.
[https://projects.eao.gov.bc.ca/api/public/document/588691bde036fb0105769016/download/Supplemental Report - Lyackson First Nation%2C March 2015.pdf](https://projects.eao.gov.bc.ca/api/public/document/588691bde036fb0105769016/download/Supplemental%20Report%20-%20Lyackson%20First%20Nation%20March%202015.pdf).

Woodfibre LNG (2015e). *Supplemental Report – Métis Nation British Columbia. March 2015*.
[https://projects.eao.gov.bc.ca/api/public/document/588691bce036fb0105769011/download/Supplemental Report - Metis Nation British Columbia%2C March 2015.pdf](https://projects.eao.gov.bc.ca/api/public/document/588691bce036fb0105769011/download/Supplemental%20Report%20-%20Metis%20Nation%20British%20Columbia%20March%202015.pdf).

Woodfibre LNG (2015f). *Supplemental Report – Musqueam First Nation. March 2015*.
[https://projects.eao.gov.bc.ca/api/public/document/588691bce036fb0105769012/download/Supplemental Report - Musqueam First Nation%2C March 2015.pdf](https://projects.eao.gov.bc.ca/api/public/document/588691bce036fb0105769012/download/Supplemental%20Report%20-%20Musqueam%20First%20Nation%20March%202015.pdf).

APPENDIX D

Construction Wake Verification Plan

APPENDIX D CONSTRUCTION WAKE VERIFICATION PLAN

Construction Wake Verification Plan

**Woodfibre LNG Project:
WLNG-W0001-CM-PLN-0018 Rev 1**

July 31, 2023

123221624EN-RPT0017



Preamble


The Woodfibre Liquefied Natural Gas Project (the Project) is a liquefied natural gas export facility being constructed on the former Woodfibre Pulp and Paper Mill site in Átl'ka7tsem (Howe Sound), approximately seven kilometres south of Sḵw̓xwú7mesh (Squamish). The Project is on the historical location of a Sḵw̓xwú7mesh Úxwumixw (Squamish Nation) village known as Swiyát. Swiyát and Átl'ka7tsem (Howe Sound) are tied to the cultural well-being of Sḵw̓xwú7mesh Úxwumixw (Squamish Nation) members, their ancestors, and their descendants, and to other Indigenous groups as defined in the Project's Environmental Assessment Certificates. Woodfibre LNG General Partner Inc. (Woodfibre LNG) recognizes the importance of these areas to the Sḵw̓xwú7mesh stélmexw (Squamish People), and other Indigenous groups. Woodfibre LNG seeks to construct and operate the Project in a manner that is respectful of Indigenous values. This Construction Wake Verification Plan is primarily written in English with important place names, species, phrases, and passages provided in Sḵw̓xwú7mesh sníchim (the Squamish language).

Temíxwiýikw chet wa naantem chet ti temíxw Swiyát
Chet wa sméñhemswit kwis ns7éyxnitas chet ti temíxw
We7ú chet kwis t'íchimwit iy íwás chet eḵ' I tti.

Our ancient ancestors named this place Swiyát
We, as their descendants safeguard these lands
We will continue to swim and fish in these clear waters.


Limitations and Signoff

This document entitled Construction Wake Verification Plan was prepared by Stantec Consulting Ltd. (“Stantec”) for the account of Woodfibre LNG General Partner Inc. (the “Client”). Any reliance on this document by any third party is strictly prohibited. The material in it reflects Stantec’s professional judgment in light of the scope, schedule and other limitations stated in the document and in the contract between Stantec and the Client. The opinions in the document are based on conditions and information existing at the time the document was published and do not take into account any subsequent changes. In preparing the document, Stantec did not verify information supplied to it by others. Any use which a third party makes of this document is the responsibility of such third party. Such third party agrees that Stantec shall not be responsible for costs or damages of any kind, if any, suffered by it or any other third party as a result of decisions made or actions taken based on this document.

Prepared by:  Digitally signed by
Matthew Deane
Date: 2023.08.01
09:13:40 -07'00'


Signature

Matthew S. Deane, P.Ag., PMP

Reviewed by: **Jimenez
Martinez, Arturo**  Digitally signed by
Jimenez Martinez, Arturo
Date: 2023.08.01
11:36:52 -05'00'

Signature

Arturo Jimenez Martinez, PE

Approved by: **Kadler,
Brent**  Digitally signed by
Kadler, Brent
Date: 2023.08.01
10:15:51 -06'00'

Signature

Brent Kadler, P.Eng.

Table of Contents

SQUAMISH-ENGLISH TRANSLATION	IV
ABBREVIATIONS	V
1.0 INTRODUCTION	1
1.1 OBJECTIVE	5
1.2 PROJECT APPROVAL AND CONDITIONS.....	5
2.0 CONSTRUCTION WAKE VERIFICATION PLAN	7
2.1 EXISTING DATA.....	7
2.1.1 Environmental Assessment Studies	7
2.1.2 Current Wave and Wake Inexwantas (Monitoring) in the Átl'ka7tsem (Howe Sound) Area	8
2.2 INEXWANTAS (MONITORING) EQUIPMENT	10
2.2.1 Vessel Wake Criteria	11
2.2.2 Inexwantas (Monitoring) Buoys	11
2.2.3 Equipment Deployment	13
2.3 INEXWANTAS (MONITORING) LOCATIONS	13
2.3.1 Selection Criteria	13
2.3.2 Kw'emkw'em (Defence Island)	13
2.3.3 Sts'its'a7kin (Foulger Creek)	14
2.4 DATA.....	14
2.4.1 Equipment Data Collection	15
2.4.2 Data Analysis.....	15
2.5 ADAPTIVE MANAGEMENT	16
3.0 REPORTING	18
4.0 SCHEDULE	19
5.0 REFERENCES	20

LIST OF FIGURES

Figure 1: Location Overview	3
Figure 2: Certified Project Area and Key Project Components.....	4
Figure 3: Primary Shipping Route and Wave Monitoring Locations	9
Figure 4: MarineLabs (left) and AXYS (right) Inexwantas (Monitoring) Buoys	12

LIST OF APPENDICES

APPENDIX A	NAVIGATION WARNING REQUEST
-------------------	-----------------------------------

Squamish-English Translation

Squamish	English
Átl'ka7tsem	Howe Sound
ch'émesh	herring roe or spawn
ínexwantas	monitoring
K'ík'elxn	Port Mellon
Kw'emkw'em	Defence Island
Kwtsá7tsutsin	Darrell Bay
Shisháyu7ay	Britannia Beach
Skw̓wú7mesh	Squamish
Skw̓wú7mesh sníchim	Squamish language
Skw̓wú7mesh stélmexw	Squamish people
Skw̓wú7mesh Úxwumixw	Squamish Nation
slhawt'	herring
Sts'its'a7kin	Foulger Creek
Swiyát	Historic Squamish Nation village located at Woodfibre Site
Xwekw'ále7em	Porteau Cove

Abbreviations

ADCP	acoustic Doppler current profiler
AIS	automatic identification system
BC	British Columbia
BCEAA	British Columbia <i>Environmental Assessment Act</i>
BC EAO	British Columbia Environmental Assessment Office
CD	chart datum
CEAA	<i>Canadian Environmental Assessment Act</i>
cm	centimetre
CPA	Certified Project Area
DFO	Fisheries and Oceans Canada
EAC	environmental assessment certificate
FDS	Federal Decision Statement
km	kilometre
LNG	liquefied natural gas
m	metre
m ³	cubic metres
MarineLabs	MarineLabs Data Systems Inc.
NOTMAR	Notice to Mariners
NWR	Navigational Warning Request
the Plan	Construction Wake Verification Plan
the Project	Woodfibre Liquefied Natural Gas Project
SNEAA	Squamish Nation Environmental Assessment Agreement
the Terminal	Project's terminal
Woodfibre LNG	Woodfibre LNG General Partner Inc.

1.0 INTRODUCTION

Woodfibre LNG General Partner Inc. (Woodfibre LNG) will construct and operate the Woodfibre Liquefied Natural Gas Project (the Project), which is located on the former Woodfibre Pulp Mill site approximately seven kilometres (km) southwest of Sk̓w̓x̓w̓ú7mesh (Squamish), British Columbia (BC) (Figure 1).

The Project will have capacity to liquefy up to 2.1 million tonnes per year of natural gas and a storage capacity of 250,000 cubic metres (m³). The Project will export the liquefied natural gas (LNG) via tankers.

The Project underwent a comprehensive environmental assessment process from 2013 to 2015 and Woodfibre LNG received:

- an environmental assessment certificate (EAC) for the Certified Project Area (CPA) under the British Columbia *Environmental Assessment Act* (BCEAA; EAC #E15-02) in 2015;
- an environmental assessment approval from Sk̓w̓x̓w̓ú7mesh Úxwumixw (Squamish Nation) through the Squamish Nation Environmental Assessment Agreement (SNEAA) in 2015; and
- a positive federal Decision Statement (FDS) under the *Canadian Environmental Assessment Act, 2012* (CEAA, 2012) in 2016.

Two EAC amendments were granted by the BC Environmental Assessment Office (BC EAO) in 2017 and 2019, and the FDS was reissued in 2018 in response to changes to the Designated Project. Woodfibre LNG also received an extension on EAC#15-02 from the BC EAO in October 2020. The provincial, Sk̓w̓x̓w̓ú7mesh Úxwumixw (Squamish Nation), and federal environmental assessment processes have each yielded conditions of approval that Woodfibre LNG must address.

Most of the Project is on fee simple, industrially zoned, brownfield lands with more than 100 years of industrial use. There is no road access to the CPA, and all personnel, equipment, and supplies for the Project will be brought in by vessel via Átl'ka7tsem (Howe Sound). The Project will use electrical power sourced from BC Hydro and gas will be supplied to the facility by Fortis BC.

The CPA and key Project components are illustrated in Figure 2. Key Project components are:

- Land-based natural gas processing and liquefaction facilities;
- A floating storage and offloading unit;
- Construction worker accommodation; and
- Supporting infrastructure.

The supporting infrastructure includes buildings (e.g., administration, control rooms, maintenance, dry storage and chemical, fire house, first aid, safety and guardhouse), fencing (temporary and permanent), material storage and laydown areas, utility and loading lines, and boil off gas vapour lines.

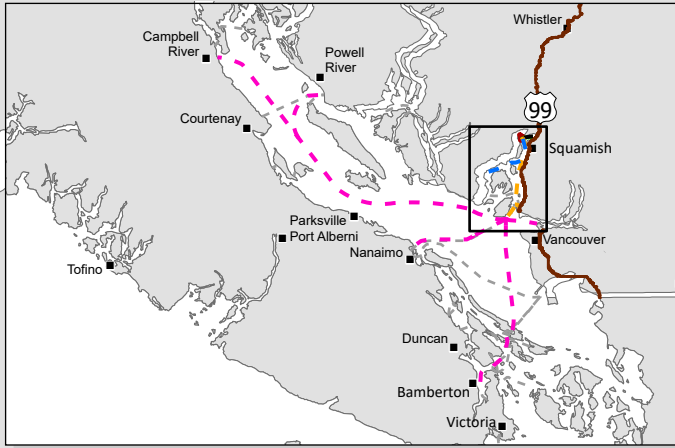
**WOODFIBRE LNG PROJECT:
CONSTRUCTION WAKE VERIFICATION PLAN**

July 31, 2023

The works and activities that will occur as part of construction include, but are not limited to:

- marine early works (e.g., shoreline improvements and armoring, dock replacement or repairs), including improvements to the existing in-service (east and south) barge landing
- clearing vegetation and grubbing
- stripping and grading
- drilling and blasting, including excavation, crushing, screening, and hauling
- grouting and rock stabilization
- road, culvert, and bridge works
- construction of land-based natural gas processing and liquefaction facility
- construction support structures, services, and equipment
- construction of the floating storage and offloading unit
- marine facility construction of mooring dolphin supports and connecting trestles and gangways
- dredging, if required

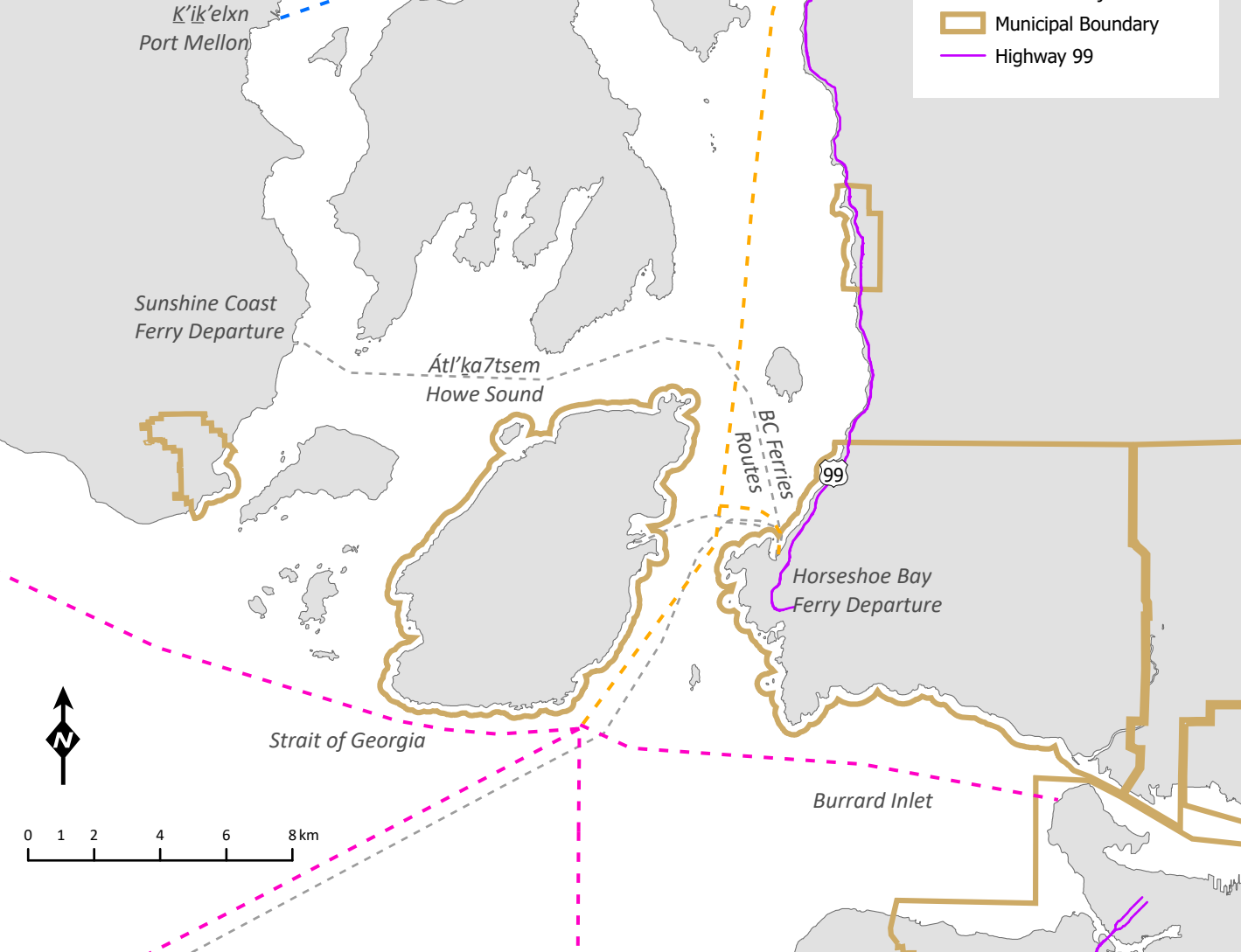
Figure 1 - Location Overview



Project Marine Transport Passage Routes

- Darrell Bay Route
- - - Squamish Harbour Route
- - - Southern Howe Sound Route*
- - - Indicative Route (Outside Howe Sound)*
- - - Port Mellon Route

*Outside of Howe Sound vessels may transit to/from various locations, including but not limited to origin locations at the Port of Vancouver, Sunshine Coast, Vancouver Island, and international ports. For illustrative purposes only, not intended for actual marine navigation.



1.1 OBJECTIVE

The objective of this Construction Wake Verification Plan (the Plan) is to describe how the accuracy of the modelling predictions completed during the environmental assessment will be verified. The Plan focuses on the construction phase of the Project, but has linkages to the operations phase that will be expanded upon in a separate Operations Wake Verification Plan. The Plan outlines the inextricables (monitoring) methods, locations, data analysis, and verification reporting to satisfy data collection requirements to support EAC and FDS conditions (Section 1.2). Consultation with Pacific Pilotage will be undertaken prior to completing the Operations Wake Verification Plan, which will be used to satisfy the EAC and FDS conditions during the operations phase.

1.2 PROJECT APPROVAL AND CONDITIONS

During the environmental assessment process, potential safety considerations and effects from vessel wake generated by LNG carriers along the vessel route were discussed with Indigenous communities. Woodfibre LNG contracted Moffatt & Nichol to undertake a vessel wake assessment, using numerical modeling and analyses, to assess wave heights generated from three scenarios of vessels passing through Átl'ka7sem (Howe Sound) (Moffatt & Nichol, 2015). Empirical data was requested by stakeholders to verify model results and to further address concerns of large wake interactions, resulting in EAC Condition 18 and FDS Condition 7.2.

Condition 18 of the EAC states that:

The Holder must develop, in consultation with Pacific Pilotage Authority and Aboriginal Groups, a wake verification plan for Operations along the Certified Marine Route. The plan must at a minimum:

- *Identify monitoring areas within Howe Sound, at shorelines and in the waters of Howe Sound, and periods for monitoring wake;*
- *Describe the methodology for the selection of the focus areas and periods, including how information from marine users and Aboriginal Groups informed their identification and selection;*
- *Specify a methodology for monitoring the wake of the Holder's LNG carriers within the marine environment and at shorelines along the Certified Marine Route, particularly in relation to potential safety hazards to marine and shoreline users;*
- *Specify a process for reporting the results of the wake verification plan;*
- *Include options for complaint reporting, recording, and responding to wake interactions between the Holder's LNG carriers and marine and shoreline users; and*
- *Specify an adaptive management plan to address the effects of Project wake on marine and shoreline users in the event (i) those effects on marine and shoreline users are not mitigated to the extent identified in the Application, or (ii) effects on marine and shoreline users occur that were not predicted in the Application.*

Condition 7.2 of the FDS states that:

The Proponent shall, in consultation with Aboriginal groups, develop, prior to construction, and implement, during the construction and operation phases of the Designated Project, a follow-up program to verify the accuracy of the predictions made during the environmental assessment in relation to the effects of the wake generated by Designated Project-related vessels on the current use of lands and resources for traditional purposes and on physical and cultural heritage and structures, sites or things of historical, archaeological, paleontological or architectural significance. The follow-up program shall include:

7.2.1 monitoring during the construction period and the first two years of operation of the degree of wake generated by Designated Project-related vessels and of adverse environmental effects on harvesters caused by vessel wake attributable to Designated Project-related vessels at key harvest sites and during key harvest periods for Aboriginal groups and on physical and cultural heritage and structures, sites or things of historical, archaeological, paleontological or architectural significance located on or near the shoreline and identified in consultation with Aboriginal groups; and

7.2.2 providing the results of the follow-up program and details of any additional mitigation measures implemented as a result of the follow-up program to Aboriginal groups.

2.0 CONSTRUCTION WAKE VERIFICATION PLAN

The Plan comprises the following:

- Identify focus areas, at shorelines and in Montagu channel, and periods for inewxwantas (monitoring) wake from Project vessels.
- Methods for selecting the focus areas and periods, including how marine users and Indigenous communities inform their identification and selection of focus areas.
- Methods for inewxwantas (monitoring) wake from Project vessels within the marine environment and at shorelines to determine the accuracy of model predictions in the environmental assessment, particularly in relation to potential safety hazards to marine and shoreline users.

The implementation of this Plan will commence in advance of the construction phase to assess the viability of the proposed inewxwantas (monitoring) methods. If refinements to the inewxwantas (monitoring) methods are needed, these will be made during construction.

This Plan was developed with feedback received during consultation and engagement with Skwxwú7mesh Úxwumixw (Squamish Nation) and Tsleil-Waututh Nation.

The vessel wake modeling that was completed for the EAC Application (Moffatt & Nichol, 2015) reported that LNG carriers accompanied by escort tugs would have larger wake waves than the crew ferry (based on the interpretation of water surface elevations). Therefore, the pre-construction phase of the wake verification follow-up program focuses on the main shipping route for pre-construction and construction vessels, which will follow the same vessel route as the LNG carriers during the operations phase. The larger vessel verification is anticipated to serve as a representative surrogate for smaller vessels, such as worker ferries.

2.1 EXISTING DATA

The following sections summarize information gathered or developed during the environmental assessment process as well as existing wave and wake inewxwantas (monitoring) information in the Átl'ka7tsem (Howe Sound) area.

2.1.1 Environmental Assessment Studies

During the environmental assessment process, Indigenous communities and stakeholders expressed concern about vessel wake along the marine access route. Concerns included effects on shoreline harvesting, small craft safety, and shoreline erosion.

As described in Section 1.2, Woodfibre LNG commissioned a numerical modeling study (Moffatt & Nichol, 2015) to calculate vessel wake generated by LNG carriers and accompanying escort tugs expected to be calling at the Project's terminal (the Terminal) as well as worker ferries and existing passenger ferries. This study analyzed different parameters to evaluate vessel wake (e.g., vessel velocities, distance from the LNG carrier during the vessel track to the point of interest, and multiple vessel configurations). The outcomes of the modeling from Moffatt & Nichol (2015) were:

- *Wakes from project vessels are found to be comparable to naturally occurring waves within Howe Sound in typical summer breeze conditions (wind speed ≤ 9 knots).*
- *Project related vessel traffic volumes will be small relative to existing traffic levels and project wakes will not appreciably increase the existing vessel wake environment.*
- *Wakes from project vessels transiting to the Woodfibre site are projected to be smaller than the wakes generated by the existing BC Ferries because project vessels will transit at lower speeds and will travel as far removed from shore as practicable.*
- *Wakes from vessels transiting to the Woodfibre site will be less than wakes generated by existing vessels transiting to Squamish Terminals, because project vessels will transit at substantially lower speed.*
- *To the extent that the present study is accurate, it is not envisaged that wake waves would heighten exposure of the public, contribute to shoreline erosion, or have any appreciable effect on existing infrastructure within Howe Sound.*
- *It is concluded that no additional wake mitigation measures are necessary for project-related vessel traffic beyond those considered within this study.*

Stakeholders requested follow-up wake *inexwantas* (monitoring) to verify the results of the modeling, thus resulting in the EAC and FDS conditions.

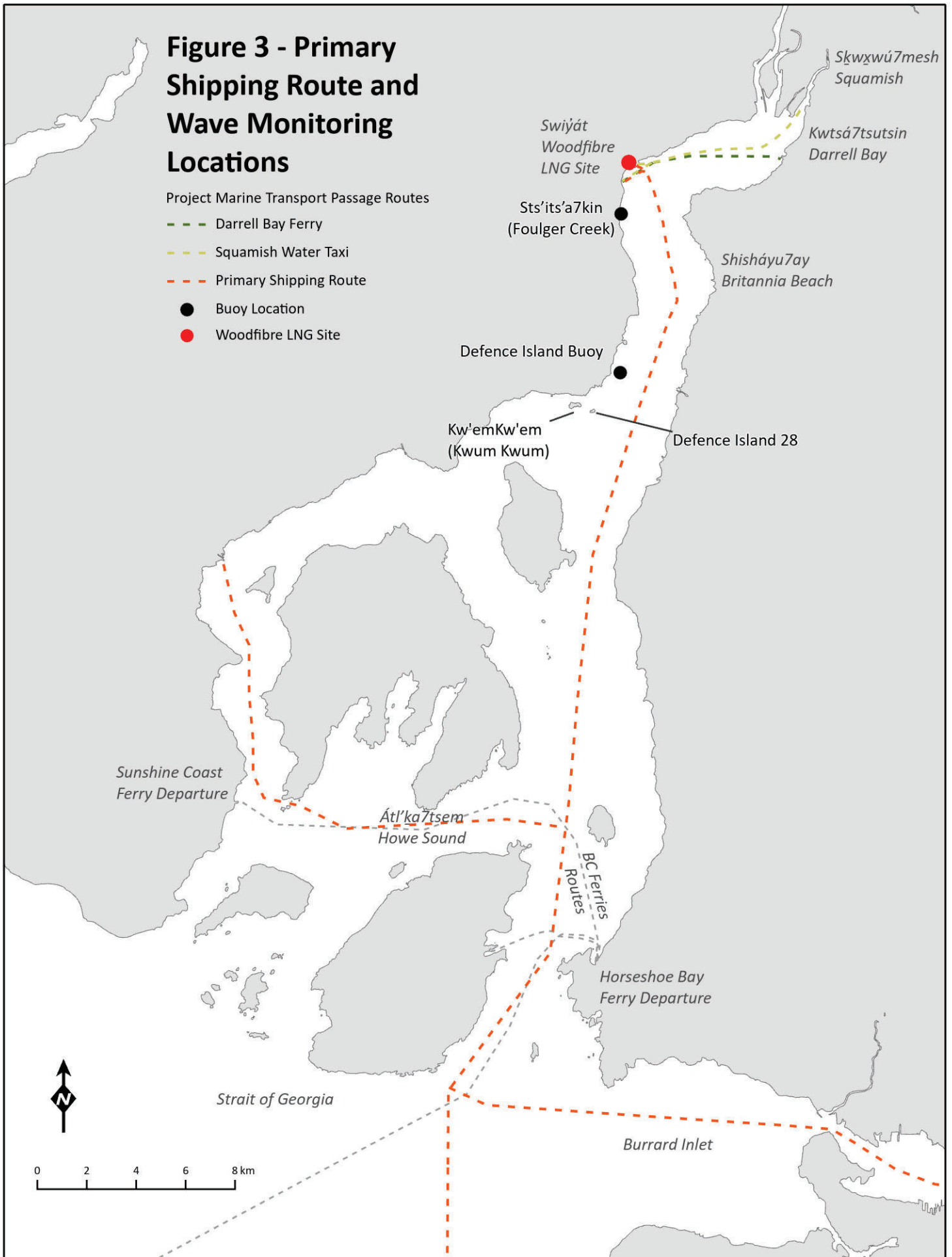
2.1.2 Current Wave and Wake *Inexwantas* (Monitoring) in the Átl'ka7tsem (Howe Sound) Area

Publicly available measured data for the certified shipping route was reviewed to establish relative baseline wave conditions. Based on the expected vessel track for the LNG carriers calling at the Terminal (Figure 3), there is no directly comparable data available.

Figure 3 - Primary Shipping Route and Wave Monitoring Locations

Project Marine Transport Passage Routes

- - - Darrell Bay Ferry
- - - Squamish Water Taxi
- - - Primary Shipping Route
- Buoy Location
- Woodfibre LNG Site



2.2 ÍNEXWANTAS (MONITORING) EQUIPMENT

An initial review and options analysis of potential techniques and equipment available for ínexwantas (monitoring) vessel wake along the LNG carrier shipping passage was completed. This equipment included acoustic Doppler current profilers (ADCPs), pressure sensors, ínexwantas (monitoring) buoys, and remote sensing. As the main concern identified during the environmental assessment was vessel wakes at the shoreline, instrumentation will be deployed near the shore, in locations at least 3 metres (m) deep with respect to Chart Datum (CD). Criteria for the options analysis included a review and evaluation of:

- **Fit for purpose** – Suitable instruments capable of measuring vessel wakes expected to have relatively small wave heights (modeled to be less than 0.1 m) and short periods (2 to 4 seconds) were evaluated. These criteria limit the range of instruments that can be deployed at ínexwantas (monitoring) locations. Some options for instruments to measure vessel wakes include:
 - ADCPs mounted to the seabed. These instruments are normally deployed using tripods or frames holding the instrument's sensor facing upwards in a fixed position to collect wave data. These instruments measure the wave orbital velocity throughout the water column.
 - Pressure sensors mounted to the seabed. These instruments measure differences in the water column pressure ("weight") above the sensors, converting them to wave heights. These instruments do not determine wave direction unless configured in a multi-sensor array.
 - Ínexwantas (Monitoring) buoys deployed at the water surface. These instruments have accelerometers that measure wave height and direction as the buoys rise and fall with a passing wave.
- **Availability** – Instruments are available from suppliers and are summarized in Section 2.2.2.
- **Data collection, maintenance, and retrieval** – For the instruments evaluated, the estimated storage capacity, requirements for maintenance, and opportunity for partial data recovery before instrument retrieval (remotely or locally) has been identified.
- **Safety** – Safety is a primary consideration for Woodfibre LNG, its contractors, Indigenous communities and people, and the public. For each equipment option, successful execution of deployment, maintenance, data collection, and final closure will require a safety plan outlining the scope of work, equipment, training, and qualifications of personnel required to do the work, anticipated hazards and associated mitigations for those hazards, and emergency planning and communications.

2.2.1 Vessel Wake Criteria

Results from Moffatt & Nichol (2015) were used to define the following criteria for wave inextrantas (monitoring) deployments:

- **Sensitivity** – Based on modeled vessel wake wave heights, the equipment will need to detect vessel wake wave heights that are expected to be relatively small (less than 0.1 m) and with short wave periods (on the order of 2 to 4 seconds).
- **Measurement Frequency** – Measurement instruments will need to operate continuously during deployment as vessel wake may occur at any time. As well, continuous measurement will be necessary to capture the entirety of potential wake characteristics over the duration that they occur.

2.2.2 Inextrantas (Monitoring) Buoys


2.2.2.1 Fit for Purpose

Two service suppliers in BC, MarineLabs Data Systems Inc. (MarineLabs) and AXYS, were identified that can deploy inextrantas (monitoring) buoys capable of measuring wind waves and vessel wake at different locations and provide access to the data that the instruments are collecting. The MarineLabs system is a data service, whereby MarineLabs owns and is responsible for the equipment. Its equipment was recently used in a similar application that measured vessel wakes within Burrard Inlet (KWL, 2021). AXYS provides equipment with a 'for-a-cost' maintenance plan, where required; otherwise, the owner is responsible for data processing and routine maintenance.

Key attributes of the equipment assessment were:

- inextrantas (monitoring) buoys, such as MarineLabs CoastScout buoy and the AXYS TRIAXYS directional inextrantas (monitoring) buoy, are deployed at the water surface and contain accelerometers that measure motion acceleration, which is then analyzed to estimate wave heights, periods, and direction as the buoys rise and fall with each passing wave (Figure 4). The accuracy is sufficient with the requirements for the follow-up program (e.g., wave heights as small as 2 centimetres [cm] and wave periods from 1 to 25 seconds). The buoys have approximate diameters of 0.60 m (MarineLabs) to 1.1 m (AXYS), weigh from 20 kilograms (MarineLabs) to 235 kilograms (AXYS), and feature navigation lights. Both buoys can be configured to also measure wind data (e.g., wind speed, direction, and gust).
- For the follow-up program, and for operations, the (monitoring) buoys will need to measure waves (generated by wind and vessels) continuously. The buoys can be powered by solar panels with back-up batteries that can provide enough power to collect data continuously.
- Other equipment options provide raw data for the owner to process and analyze for other purposes.

Figure 4: MarineLabs (left) and AXYS (right) Inexwantas (Monitoring) Buoys



2.2.2.2 Availability

The lead time to deploy buoys was determined to be approximately eight weeks. For multiple sensor deployments, suppliers indicated that a staggered delivery schedule could be possible by focussing initial deployments on higher priority areas.

2.2.2.3 Deployment, Data Collection, Maintenance, and Retrieval

Results from discussions with suppliers concerning deployment, data collection, maintenance, and retrieval are summarized as follows:

- **Deployment** – The effort associated with instrument deployment is provided directly by the supplier. Potential weather delays can also affect deployment.
- **Maintenance** – Scheduled and unscheduled maintenance responsibilities depend on the supplier. For example, MarineLabs includes all maintenance responsibilities within its contract, whereas AXYS maintenance and repair is provided at additional cost.
- **Local Logistics Support** – Engagement with Indigenous communities to provide local boat rentals will be investigated.
- **Data Collection/Transfer** – The buoy systems can transfer data in real-time, providing Woodfibre LNG (and other potentially interested parties) with access to data in real-time (see an example of the MarineLabs data access interface here: <https://marinelabs.io/services/>). Real-time data transfer would require cellular coverage at each deployment location. Other options for data transfer include physical data retrieval or satellite connectivity.
- **Data Disclaimers/Access** – MarineLabs CoastAware subscription does not provide exclusivity in the use of the data. Other users may have access to the information through MarineLabs subscription services.

2.2.3 Equipment Deployment

Equipment was deployed at the identified locations (Figure 3; Appendix A) and anchored in water that is at least 3 m deep at 0 m Chart Datum. The mooring was configured for the location depending on buoy, water depth, atmospheric and metocean conditions, and environmental considerations. Buoy mooring typically consists of an anchor weight and a mooring line comprised of rope, chain, or bungee. A Fisheries and Oceans Canada (DFO) Notice to Mariners was issued in advance of deployment by the owner of the buoy. The NOTMAR is initiated by a Navigational Warning Request (NWR) to DFO, submitted by the buoy owner, and includes information such as: owner contact information, date of deployment, location, brief description, and hours of operation. An example NWR form is provided in Appendix A.

2.3 ÍNEXWANTAS (MONITORING) LOCATIONS

Candidate ínexwantas (monitoring) locations were evaluated based upon selection criteria provided in Section 2.3.1, and in consultation with Skwxwú7mesh Úxwumixw (Squamish Nation) and Tseil Waututh Nation. The ínexwantas (monitoring) locations that were selected are a result of consultation feedback and alignment with the selection criteria.

2.3.1 Selection Criteria

Potential ínexwantas (monitoring) locations were evaluated using the following criteria:

- Site use (e.g., clam harvesting, seaweed harvesting, and/or small vessel passage);
- Site exposure to vessel wakes;
- Site proximity to the shipping lane (closer versus further); and
- Reaches of the navigation route where vessels are anticipated to cruise at consistent speed.

2.3.2 Kw'emkw'em (Defence Island)

A ínexwantas (monitoring) buoy was installed on the north of the eastern shore of Kw'emkw'em (Defence Island) (49.590184°, -123.259443°) for construction wake ínexwantas (monitoring) by MarineLabs on November 25, 2022. The location was chosen based on the following alignment with the selection criteria:

- **Site Use** – The wake ínexwantas (monitoring) location is on the eastern shore of Kw'emkw'em (Defence Island). The location is known to be a slhawt' (herring) and ch'émesh (herring roe or spawn) harvest location and is frequented by boaters and outdoor enthusiasts.
- **Site Exposure to Vessel Wakes** – The location is exposed to vessel wakes because the proposed shipping lane is directly east of Kw'emkw'em (Defence Island) and without physical obstructions to the wake's direct path to the ínexwantas (monitoring) location.

- **Site Proximity to Shipping Lane** – The shortest distance between Kw'emkw'em (Defence Island) and the mainland is approximately 3.3 km. Therefore, if the vessel path is directly through the middle, the vessel would be approximately 1.65 km from the inxwantas (monitoring) location. The planned inxwantas (monitoring) location is thus much closer to vessels than when vessels would pass Gambier Island (approximately 2.5 km) and similar to other areas north of Xwekw'ále7em (Porteau Cove) (approximately 1.4 km to 1.6 km).
- **Relative Wake Size (Vessel Speed)** – The inxwantas (monitoring) location is at a point where pre-construction vessels will be passing at a higher speed than further north in Átl'ka7tsem (Howe Sound), where it is assumed that vessels will begin to slow down in preparation for berthing. Conversely, the location is at a point where vessels leaving the Woodfibre LNG facility will have reached a consistent cruising speed, thus inxwantas (monitoring) vessel wake waves generated at a point where they would be largest.

2.3.3 Sts'its'a7kin (Foulger Creek)

A inxwantas (monitoring) buoy was installed on the shore of Sts'its'a7kin (Foulger Creek) (49.646721°, -123.260363°) for wake inxwantas (monitoring) by MarineLabs on January 27, 2023. The location was chosen based on the following alignment with the selection criteria:

- **Site Use** – The proposed wake inxwantas (monitoring) location is on the western shore of Átl'ka7tsem (Howe Sound), south of the Project site. The location was identified by Skwxwú7mesh Úxwumixw (Squamish Nation) as a location of interest.
- **Site Exposure to Vessel Wakes** – The location is exposed to vessel wakes as the proposed shipping lane is directly east of Sts'its'a7kin (Foulger Creek) and without physical obstruction to the wake's direct path to the inxwantas (monitoring) location.
- **Site Proximity to Shipping Lane** – The shortest distance between Sts'its'a7kin (Foulger Creek) and the opposite shore is approximately 2.6 km. Therefore, if the vessel path is directly through the middle, the vessel would be approximately 1.3 km from the inxwantas (monitoring) location.
- **Relative Wake Size (Vessel Speed)** – The inxwantas (monitoring) location is at a point where pre-construction vessels will be passing at a diminished speed than further south in Átl'ka7tsem (Howe Sound), as it is assumed that vessels will begin to slow down in preparation for berthing near Sts'its'a7kin (Foulger Creek).

2.4 DATA

The following sections describe the equipment data collection (including field measurements) and vessel tracking processes. Data collection is based upon the equipment recommendations provided in Section 2.2.

2.4.1 Equipment Data Collection

FDS Condition 7.2 requires that the follow-up program include specifications of methods for *inexwantas* (monitoring) the wake of Project construction vessels, within the marine environment and at shorelines, to verify the accuracy of modeling predictions made during the environmental assessment process, particularly in relation to potential safety hazards to marine and shoreline users. However, as the initial modeling completed to support the environmental assessment process did not include construction vessels, the follow-up program includes *inexwantas* (monitoring) the southern vessel route (from Burrard Inlet north into Átl'ka7tsem [Howe Sound]) for comparison with the results of the modeling for the LNG carriers. To undertake this *inexwantas* (monitoring), physical data that characterizes waves, including wave heights, wave periods, wave directions, number of waves in a wake, duration of wakes, location, and water depth, are being collected during the pre-construction timeline. This data will also establish ambient/background wave conditions for comparison with wake conditions generated by construction vessels.

inexwantas (Monitoring) buoys were deployed for physical measurement of waves (and for determining relevant characteristics). Data measured by the equipment will be stored within the equipment itself (e.g., SD cards or flash drives) and/or transmitted by one of several means depending on prevailing conditions at each location (i.e., cellular, radio frequency, or satellite).

Data collected will include:

- **Motion** – acceleration, velocity, position, rotational position, and rotational velocities
- **Measurements** – post-processed time series of wave height, period, and direction
- **Metoccean** – wind speed, direction, gusts, and air temperature
- **Global Positioning System Location** – latitude and longitude
- **Date/Time** – continuous time series of measurements
- **Sensitivity** – wave height of 10 cm or better
- **Monitoring Interval** – continuous (1 second)

2.4.2 Data Analysis

The analysis of the data collected by the buoy will consist of two primary components: 1) analysis of the ambient sea state (influenced primarily by the local winds), and 2) analysis of vessel wakes.

The ambient sea state conditions will be derived from the buoy measurements by calculating statistics of the waves, specifically the significant wave height (highest 1/3 of the waves), peak wave period (the wave period at the peak of the energy spectrum), and mean wave direction. Time series of the significant wave height and peak wave period, as well as significant wave height and peak wave period roses, will be developed to easily examine range of wave heights and periods, as well as dominant wave directions.

A vessel wake does not represent a sea state but an isolated event; therefore, vessel wakes will be characterized using the classical definitions of wave height and period, as determined from a zero-crossing analysis of the water surface elevation. Time stamps between the buoy GPS and the Project vessel's automatic identification system (AIS) GPS as a vessel passes the buoy will be analyzed to identify wakes. Time intervals will be determined based upon AIS information and identifying Project vessel sailings.

The results of both analyses will be compared and used to verify the accuracy of the predictions made during the environmental assessment process. Comparisons will address the following elements or questions:

- The difference between ambient and vessel wake wave heights and periods (magnitude and percentage differences).
- How well (e.g., over-predict or under-predict) does the numerical model predict waves compared with actual measured wave heights for the same types of vessels?
- Which vessels produce the smallest and largest waves?
- How many waves occur within a vessel wake for each type of vessel?
- What percentage of ambient and vessel wakes are above/below a threshold or percentile?
- The travel time and duration of a vessel's wake waves from inception to the location of the buoy, which could be further extrapolated to nearby shorelines based on the speed of the wake and additional distance to the shoreline.

Ambient sea state conditions are expected to vary throughout the year, in accordance with the wind conditions. Data analysis will be carried out annually to capture seasonal changes in wind conditions and variability in vessel cruising speed and sailing distance from the buoy (which will result in a range of vessel wakes), which will improve the reliability of the comparison between vessel wakes and ambient sea state conditions.

2.5 ADAPTIVE MANAGEMENT

To meet Condition 18 of the EAC and Condition 7.2 of the FDS, Woodfibre LNG will use an adaptive management process to evaluate performance objectives and to guide management actions.

The adaptive management process is comprised of multiple steps and are described as follows:

1. **Assess:** Assessing Project vessel wakes compared with the model results.
2. **Design:** Developing the Wake Verification Plan for construction and operations.
3. **Implement:** Implementing the Construction Wake Verification Plan and subsequently the Wake Verification Plan during operations.
4. **Monitor:** Collecting, reviewing, and analysing data obtained from the implementation of the Construction Wake Verification Plan and the Wake Verification Plan during operations.

5. **Evaluate:** Reviewing results of Inexwantas (monitoring) to inform whether initial modeling results were accurate and if wakes are larger or smaller than anticipated. If wake is larger than predicted, a review of additional mitigation measures and the need to implement them will be undertaken.
6. **Adapt:** The primary technique for reducing wake wave height is a reduction in vessel speed. In the event of wake waves coming ashore at heights that cause erosion or adversely affect Indigenous harvesting activities, Woodfibre LNG will consult with Transport Canada, the Pacific Pilotage Authority, British Columbia Coast Pilots Ltd., operators of the LNG carriers, and Indigenous communities to discuss opportunities to implement slower vessel transit speeds in areas affected by vessel wake. Additionally, Section 7.3 of the Marine Transportation Management and Mitigation Plan (MTMMP) outlines the mechanism for feedback and or complaints. The following link can be used to submit a complaint to WoodFibre LNG during the construction of the Project: [Concerns and Complaints - Woodfibre LNG](#).

As necessary, based on outcomes from the adaptive management process, updates to this Plan, or inclusion of applicable content in the forthcoming Operations Wake Verification Plan, will be accommodated.

3.0 REPORTING

Reporting on the implementation of the Construction Wake Verification Plan will be included in annual FDS reporting. This report will be compiled once per year. The report will compare the monitored wake data against predictions and assess whether changes are needed to the prediction methods. The report will also highlight if there are construction vessel-related wakes that could cause an adverse environmental effect, per the FDS conditions.

Woodfibre LNG will continue to engage with Indigenous communities and the Pacific Pilotage Authority on the results of *inexwantas* (monitoring).

4.0 SCHEDULE

These milestones outline Woodfibre LNG's schedule to administer the wake verification activities described in this plan:

- Q4 2022 – Pre-construction verification inewxwantas (monitoring);
- Q3 2023 – Pre-construction verification completion;
- Q3 2023 – Construction wake verification inewxwantas (monitoring);
- Q4 2024 – submission to EAO the Wake Verification Plan (will include final components to satisfy; EAC Condition 18 and FDS Condition 7.2 for operations); and
- 2025–2027 – Operations wake verification inewxwantas (monitoring).

5.0 REFERENCES

KWL (Kerr Wood Leidal). (2021). *Burrard Inlet Cumulative Effects Monitoring Initiative - Central Harbour Wave Climate Study - Summary and Discussion of Findings prepared for Tsleil-Waututh Nation.*

Moffatt & Nichol. (2015). *Woodfibre LNG Project Vessel Wake Assessment.*

APPENDIX A

Navigation Warning Request

APPENDIX A NAVIGATION WARNING REQUEST



Fisheries and Oceans
Canada
Canadian
Coast Guard

Pêches et Océans
Canada
Garde côtière
canadienne

Canada



Canadian Coast Guard

www.ccg-gcc.gc.ca

MCTS Western NAVWARN Issuing Desk

Website: nis.ccg-gcc.gc.ca

Phone: 250-627-3070

Email: NAVWARN.MCTSPrinceRupert@innav.gc.ca

Navigational Warning Request

Organization Name and Contact Number:

Site Name and Contact Number:

Start Date and Time:

Requests for Navwarnings sent in more than 1 business day before activity start will not be actioned and a copy will not be kept on hand.

End Date and Time:

Works that will be long term or with no end date must update request once every 30 days until completion

Location of Activity: *geographic*

latitude/longitude in DDM or DMS; if encompassing a large area, provide boundary positions

Brief Description of Work:

Hours of Operation:

Vessels on Site:

VHF Channel Monitored:

Special Requests or Additional Information: